

+NOTICE!!

These documents have been scanned!

Do not place un-scanned documents beneath this notice!

Do not remove this notice from this file!

GPO Jacket No. 560-102
Print Order 61540
Rise Business Services, LLC
Job=AZ15 8/14/2019



Box Number= AZ15216



Claim Begin-End: AMC151806-AMC151950

1 Initial Receipt



AZ15216-5

AMC148676-AMC153075

**NO
DOCUMENTS
FOUND**

NO DOCUMENTS FOUND
NO DOCUMENTS FOUND

NOTICE!!

These documents have been scanned!

Do not place un-scanned documents beneath this notice!

Do not remove this notice from this file!

GPO Jacket No. 560-102
Print Order 61540
Rise Business Services, LLC
Job=AZ15 8/14/2019



Box Number= AZ15216



Claim Begin-End: AMC151806-AMC151950

2 Correspondence



AZ15216-5

AMC148676-AMC153075

ATTN: [REDACTED]
5/22/13
RH

Amc 101298

151 806

153075

155773

161263

164727

173593

Amc 185458

22630

244380

247797

254492

331694

363457

96296

MAY 22 2013

In Reply Refer To:
3800 (9310) AT

CERTIFIED MAIL – RETURN RECEIPT REQUESTED No. 7012 3050 0001 1019 4941

EFR Arizona Strip LLC
Attention: Meredith Goble
225 Union Boulevard, Suite 600
Lakewood, Colorado 80228

To Whom It May Concern:

We have received your letter and documentation showing that Denison Arizona Strip LLC legally changed its name to EFR Arizona Strip LLC. Your letter requested that the Bureau of Land Management update our records to reflect the name change.

We also received a list of 130 claims for which you requested a name change be processed. Our records reflect that only 107 of the claims on the list are currently owned by Denison Arizona Strip LLC. The name change cannot be processed for the 23 claims listed on "Schedule 2 B. Claims Held by Others."

In order to process the name change for the 107 claims currently in the name of Denison Arizona Strip LLC, we require that you submit a \$10 processing fee per claim.

If additional information is required, please contact Amy Thrower at 602-417-9334.

/s/ Rebecca Heick

Rebecca Heick
Group Administrator
Lands and Minerals

UNITED STATES POSTAL SERVICE



First-Class Mail
Postage & Fees Paid
USPS
Permit No. G-10

• Sender: Please print your name, address, and ZIP+4 in this box •

Bureau of Land Management
Arizona State Office (AZ931-AT)
One North Central Avenue, Ste 800
Phoenix, AZ 85004-4427

SENDER: COMPLETE THIS SECTION

- Complete items 1, 2, and 3. Also complete item 4 if Restricted Delivery is desired.
- Print your name and address on the reverse so that we can return the card to you.
- Attach this card to the back of the mailpiece, or on the front if space permits.

1. Article Addressed to:

EFER ARIZONA STRIP LLC
ATTENTION: MEREDITH GOBLE
225 UNION BOULEVARD, SUITE 600
LAKEWOOD, CO 80228

2. Article Number

(Transfer from service label)

7012 3050 0001 1019 4941

PS Form 3811, February 2004

COMPLETE THIS SECTION ON DELIVERY

A. Signature

☒ Agent
☐ Addressee

B. Received by (Printed Name)

C. Date of Delivery

D. Is delivery address different from item 1? ☒ Yes
If YES, enter delivery address below: ☐ No

3. Service Type

☒ Certified Mail ☐ Express Mail
☐ Registered ☐ Return Receipt for Merchandise
☐ Insured Mail ☐ C.O.D.

4. Restricted Delivery? (Extra Fee)

☐ Yes

Domestic Return Receipt

102595-02-M-1540



Energy Fuels Resources (USA) Inc.

September 27, 2012

Bureau of Land Management
Arizona State Office
One North Central Avenue, Suite 800
Phoenix, AZ 85004-4427

Dear Sir/Madam:

Re: Name Change from Denison Arizona Strip LLC to EFR Arizona Strip LLC

On June 29, 2012, Energy Fuels Inc. acquired all of Denison Mines Corp.'s U.S. mining assets and operations, through the acquisition of the shares of all of Denison's U.S. subsidiaries, including Denison Arizona Strip LLC.

On July 26, 2012 Energy Fuels Inc. changed the name of Denison Arizona Strip LLC to EFR Arizona Strip LLC. Therefore, the name on the claims listed on attached Schedules 1 and 2 need to be changed from Denison Arizona Strip LLC to EFR Arizona Strip LLC. It is important to note that the entity has not changed, just the name of the entity. To reflect the name change, enclosed please find an approved Amendment to Articles of Organization filed with and accepted by the Arizona Corporation Commission.


Finally, the address for EFR Arizona Strip LLC has changed, please send future correspondence to:

EFR Arizona Strip LLC
Attn: Meredith Goble
225 Union Blvd., Ste. 600
Lakewood, Colorado 80228

Please make a note of these changes in your records, and feel free to contact me directly at mgoble@energyfuels.com or 303.389.4155 with any future correspondence regarding this matter.

Yours very truly,

ENERGY FUELS RESOURCES (USA) INC.


Meredith L. Goble
Land Supervisor/Corporate Paralegal

130 claims listed.
only 107 owned by Denison.
Need fees and correct list. AT

RECEIVED
BLM AZ STATE OFFICE
2012 OCT - 3 P 12:53
PHOENIX, ARIZONA



SCHEDULE 1
2012-2013 Assessment Year

EFR Arizona Strip LLC

**Unpatented Mining Claims Located in
Coconino County, Arizona**

<u>Claim Name</u>	<u>Location</u>		<u>Recorded</u>		<u>BLM Serial No</u>	<u>Claim Counter</u>
	<u>¼ Sec</u>	<u>Sec-Twp-Rng</u>	<u>Book</u>	<u>Page</u>		
CANYON 64	NE	19-29N-3E	673	573	AMC 22633	1
	NW	20-29N-3E				
CANYON 65	E2	19-29N-3E	673	575	AMC 22634	2
	W2	20-29N-3E				
CANYON 66	SE	19-29N-3E	673	577	AMC 22635	3
	SW	20-29N-3E				
CANYON 74	NW	20-29N-3E	673	593	AMC 22643	4
CANYON 75	W2	20-29N-3E	673	595	AMC 22644	5
CANYON 76	SW	20-29N-3E	673	597	AMC 22645	6
CANYON 84	N2	20-29N-3E	673	613	AMC 22653	7
CANYON 85	ALL	20-29N-3E	673	615	AMC 22654	8
CANYON 86	S2	20-29N-3E	673	617	AMC 22655	9
OTTO 10		13-28N-5E	889	363	AMC 173979	10
OTTO 25		11-28N-5E	889	393	AMC 173994	11
OTTO 27		11-28N-5E	889	397	AMC 173996	12
OTTO 41		13-28N-5E	889	425	AMC 174101	13
OTTO 47		13-28N-5E	1052	270	AMC 244381	14
OTTO 48		13-28N-5E	1052	272	AMC 244382	15
OTTO 50		13,18-28N-5E	1052	276	AMC 244384	16
OTTO 51		13,18-28N-5E	1052	278	AMC 244385	17

TOTAL NO. OF CLAIMS: 17

RECEIVED
BUREAU OF LAND MANAGEMENT
PHOENIX, ARIZONA
2012 OCT -3 P 12:54

SCHEDULE 2
2012-2013 Assessment Year

EFR Arizona Strip LLC

**Unpatented Mining Claims Located in
Mohave County, Arizona**

RECEIVED
BLM ARIZONA OFFICE
2012 OCT -3 P 12:54
PHOENIX, ARIZONA

A. Claims held by Denison as Claimant

<u>Claim Name</u>	<u>Location</u>		<u>Recorded</u>		<u>BLM Serial No</u>	<u>Claim Counter</u>
	<u>¼ S</u>	<u>Sec-Twp-Rng</u>	<u>Book</u>	<u>Page</u>		
SIN 1279	NE	22-36N-5W	601	479	AMC 96321	1
	NW	23-36N-5W				
SIN 1280	NE	22-36N-5W	601	481	AMC 96322	2
	NW	23-36N-5W				
SIN 1281	E2	22-36N-5W	601	483	AMC 96323	3
	W2	23-36N-5W				
SIN 1282	SE	22-36N-5W	601	485	AMC 96324	4
	SW	23-36N-5W				
SIN 1283	SE	22-36N-5W	601	487	AMC 96325	5
	SW	23-36N-5W				
SIN 1305	NW	23-36N-5W	601	531	AMC 96347	6
SIN 1306	NW	23-36N-5W	601	533	AMC 96348	7
SIN 1307	W2	23-36N-5W	601	535	AMC 96349	8
SIN 1308	SW	23-36N-5W	601	537	AMC 96350	9
SIN 1309	SW	23-36N-5W	601	539	AMC 96351	10
KANAB 36	SW	17-38N-3W	620	747	AMC 101333	11
	NW	20-38N-3W	Amended 1126	619		
KANAB 71	SW	17-38N-3W	620	780	AMC 101366	12
KANAB 72	S2	17-38N-3W	620	781	AMC 101367	13
KANAB 73	SW	17-38N-3W	620	782	AMC 101368	14
KANAB 74	S2	17-38N-3W	620	783	AMC 101369	15
KANAB 75	SW	17-38N-3W	620	784	AMC 101370	16
KANAB 76	S2	17-38N-3W	620	785	AMC 101371	17
PINYON 593	SE	17-36N-4W	777	184	AMC 151888	18
PINYON 594	SE	17-36N-4W	777	187	AMC 151889	19
PINYON 595	SE	20-36N-4W	777	190	AMC 151890	20
	SW	21-36N-4W				
PINYON 596	SE	20-36N-4W	777	193	AMC 151891	21
	SW	21-36N-4W				
PINYON 597	SE	20-36N-4W	777	196	AMC 151892	22
	SW	21-36N-4W				

Claim Name	Location		Recorded		BLM Serial No	Claim Counter
	<u>¼ S</u>	<u>Sec-Twp-Rng</u>	<u>Book</u>	<u>Page</u>		
PINYON 637	N2	21-36N-4W	780	487	AMC 153240	23
PINYON 638	ALL	21-36N-4W	780	490	AMC 153241	24
PINYON 639	S2	21-36N-4W	780	493	AMC 153242	25
PINYON 640	S2	21-36N-4W	780	496	AMC 153243	26
PINYON 641	S2	21-36N-4W	780	499	AMC 153244	27
EZ 1		2-37N-R6W	5232	828	AMC 363457	28
EZ 2		11-37N-R6W	1244	708	AMC 155774	29
EZ 3		2-T37N-R6W	774	477	AMC 155775	30
		Amended 4101		274		
EZ 4		11-T37N-R6W	774	479	AMC155776	31
EZ 7		2-T37N-R6W	774	485	AMC 155779	32
EZ 9		2-T37N-R6W	774	489	AMC 155781	33
EZ 11		2-T37N-R6W	774	493	AMC 155783	34
EZ 13		2-T37N-R6W	774	497	AMC 155785	35
EZ 20		2-T37N-R6W	774	511	AMC 155792	36
EZ 30		11-T37N-R6W	5232	832	AMC 363458	37
EZ 32		11-T37N-R6W	5232	834	AMC 363459	38
EZ 34		11-T37N-R6W	5232	836	AMC 363460	39
EZ 36		11,12-T37N-R6W	5232	838	AMC 363461	40
EZ 103		3-T37N-R6W	774	549	AMC 155811	41
EZ 105		3-T37N-R6W	774	553	AMC 155813	42
EZ 106		10-T37N-R6W	5232	830	AMC 363462	43
EZ 107		3-T37N-R6W	774	557	AMC 155815	44
EZ 109		3-T37N-R6W	774	561	AMC 155817	45
EZ 111		3-T37N-R6W	774	565	AMC 155819	46
		Amended 4101		268		
EZ 116		10-T37N-R6W	774	575	AMC 155824	47
EZ 118		10-T37N-R6W	774	579	AMC 155826	48
EZ 206		35-T38N-R6W	774	631	AMC 155852	49
EZ 208		35-T38N-R6W	2471	830	AMC 331694	50
EZ 219		2-T37N-R6W	774	657	AMC 155865	51
EZ 232		2-T37N-R6W	774	683	AMC 155878	52
EZ 234		2-T37N-R6W	774	687	AMC 155880	53
EZ 241		2-T37N-R6W	774	701	AMC 155887	54
EZ 242		2-T37N-R6W	774	703	AMC 155888	55
EZ 1090		12-T37N-R6W	5232	840	AMC 363463	56
DB 1		25-T38N-R6W	798	782	AMC 161279	57
		Amended 4101		259		
DB 3		25-T38N-R6W	798	786	AMC 161281	58
		Amended 4101		262		
JOHN 2		1-T37N-R7W	805	989	AMC 164728	59
JOHN 4		1-T37N-R7W	805	993	AMC 164730	60
JOHN 6		1-T37N-R7W	805	997	AMC 164732	61
CLH 7		34-T38N-R7W	872	612	AMC 185468	62
CLH 9		34-T38N-R7W	872	616	AMC 185470	63
CLH 11		34-T38N-R7W	872	620	AMC 185472	64
LGH 338		24-T37N-R7W	1217	919	AMC 254975	65



<u>Claim Name</u>	<u>Location</u>		<u>Recorded</u>		<u>BLM Serial No</u>	<u>Claim Counter</u>
	<u>¼ S</u>	<u>Sec-Twp-Rng</u>	<u>Book</u>	<u>Page</u>		
LGH 340		24-T37N-R7W	1217	923	AMC 254977	66
LGH 342		24-T37N-R7W	1217	927	AMC 254979	67
MOO 46		24-T40N-R6W	1168	417	AMC 247799	68
MOO 47		24-T40N-R6W	1168	419	AMC 247800	69
MOO 57		24-T40N-R6W	1168	439	AMC 247810	70
MOO 58		24-T40N-R6W	1168	441	AMC 247811	71
MOO 59		13,24-T40N-R6W	1168	443	AMC 247812	72
MOO 60		13,24-T40N-R6W	1168	445	AMC 247813	73
MOO 61		13,24-T60N-T6W	1168	447	AMC 247814	74
MOO 62		13,24-T40N-R6W	1168	449	AMC 247815	75
MOO 63		13,24-T40N-R6W	1168	415	AMC 247816	76
MOO 85		13-T40N-R6W	1168	461	AMC 247821	77
MOO 86		13-T40N-R6W	1168	463	AMC 247822	78
MOO 87		13-T40N-R6W	1168	465	AMC 247823	79
MOO 88		13-T40N-R6W	1168	467	AMC 247824	80
MOO 113		13-T40NR-6W	1168	477	AMC 247829	81
MOO 114		13-T40N-R6W	1168	479	AMC 247830	82
MOO 117		12-T40N-R6W	1168	485	AMC 247833	83
MOO 118		12-T40N-R6W	1168	487	AMC 247834	84
MOO 119		12-T40N-R6W	1168	489	AMC 247835	85
MOO 146		12-T40N-R6W	1168	503	AMC 247842	86
MOO 147		12-T40N-R6W	1168	505	AMC 247843	87
MOO 148		12-T40N-R6W	1168	507	AMC 247844	88
MOO 149		12-T40N-R6W	1168	509	AMC 247845	89
MOO 150		7,12-T40NR-6W	1168	511	AMC 247846	90

B. Claims Held by Others

SHINE 1	1-T41N-R6W	2287	415	AMC 328027	91
SHINE 2	1-T41N-R6W	2287	417	AMC 328028	92
SHINE 3	1-T41N-R6W	2287	418	AMC 328029	93
SHINE 4	1-T41N-R6W	2287	419	AMC 328030	94
SHINE 5	1-T41N-R6W	2287	420	AMC 328031	95
SHINE 6	1-T41N-R6W	2287	421	AMC 328032	96
SHINE 7	1-T411-R6W	2287	422	AMC 328033	97
C 7	18-36N-9W	2010073104		AMC 403520	98
C 8	18-36N-9W	2010073105		AMC 403521	99
C 9	18-36N-9W	2010073106		AMC 403522	100
C 10	18-36N-9W	2010073107		AMC 403523	101
C 11	18-36N-9W	2010073108		AMC 403524	102
C 12	18-36N-9W	2010073109		AMC 403525	103

RECEIVED
 BLM ARIZONA OFFICE
 2012 OCT -3 P 12:51



<u>Claim Name</u>	<u>Location</u>		<u>Recorded</u>		<u>BLM Serial No</u>	<u>Claim Counter</u>
	<u>¼ S</u>	<u>Sec-Twp-Rng</u>	<u>Book</u>	<u>Page</u>		
Pocket 11		5-39N-8W		20100069107	AMC 402720	104
Pocket 12		5-39N-8W		20100069108	AMC 402721	105
Pocket 13		4,5-36N-8W		2010069109	AMC 402722	106
Pocket 14		4,5-39N-8W		2010069110	AMC 402723	28
Pocket 15		5,8-39N-8W		2010069111	AMC 402724	108
Pocket 16		8-39N-8W		2010069112	AMC 402725	109
Pocket 17		8-39N-8W		2010069113	AMC 402726	110
Pocket 18		8-39N-8W		2010069114	AMC 402727	111
WU 3		8-36N-8W		2010069115	AMC 402728	112
WU 4		8-36N-8W		2010069116	AMC 402729	113

TOTAL NO. OF CLAIMS: 113

RECEIVED
BLM AZ STATE OFFICE
2012 OCT -3 P 12:54
PHOENIX, ARIZONA



COMMISSIONERS
GARY PIERCE - Chairman
BOB STUMP
SANDRA D. KENNEDY
PAUL NEWMAN
BRENDA BURNS



ERNEST G. JOHNSON
Executive Director
PATRICIA L. BARFIELD
Director, Corporations Division

ARIZONA CORPORATION COMMISSION

August 30, 2012

MEREDITH GOBLE
225 UNION BLVD STE 600
LAKEWOOD, CO 80228

RE: EFR ARIZONA STRIP LLC
File Number: R08043200

We are pleased to notify you that your Amendment to Articles of Organization for the above referenced limited liability company **HAS BEEN APPROVED.**

No publication is required.

We strongly recommend that you periodically monitor your company's record with the Commission, which can be viewed at www.azcc.gov/divisions/corporations. If you have questions or need further information, please contact us at (602) 542-3026 in Phoenix, or Toll Free (Arizona residents only) at 1-800-345-5819.



RECEIVED
PHOENIX, ARIZONA
2012 OCT -3 P 12:54
PHOENIX, ARIZONA

CF:10
REV. 01/2009

AZ CORPORATION COMMISSION
FILED

AUG 27 2012

FILE NO. R-0804320-0

AZ Corp. Commission



03994114

DO NOT WRITE ABOVE THIS LINE; RESERVED FOR ACC USE ONLY.

**ARTICLES OF AMENDMENT
TO APPLICATION FOR REGISTRATION OF FOREIGN LLC**

Read the Instructions L017i

1. **ENTITY NAME** – give the exact name of the LLC as currently shown in A.C.C. records:

Denison Arizona Strip LLC

2. **A.C.C. FILE NUMBER:** R-0804320-0

Find the A.C.C. file number on the upper corner of filed documents OR on our website at: <http://www.azcc.gov/Divisions/Corporations>

**CHECK THE BOX NEXT TO EACH CHANGE BEING MADE AND
COMPLETE THE REQUESTED INFORMATION FOR THAT CHANGE.**

3. ☒ **LLC NAME CHANGE – NAME IN STATE OR COUNTRY OF FORMATION** (Foreign Name) – type or print the exact NEW name:

EFR Arizona Strip LLC

4. ☒ **LLC NAME CHANGE – NAME USED IN ARIZONA** (Entity Name) – type or print the exact NEW name:

EFR Arizona Strip LLC

5. ☐ **ENTITY TYPE CHANGE** – check one and follow instructions:

☐ Changing to a PROFESSIONAL LLC – number 6 must also be completed.

☐ Changing to a NON-PROFESSIONAL LLC (professional LLC becoming a regular LLC)

6. ☐ **PROFESSIONAL SERVICES CHANGE** – list the NEW type of professional services the professional LLC will render:

7. ☐ **FOREIGN DOMICILE CHANGE** – list the NEW domicile state or country:

8. ☐ **PURPOSE / CHARACTER OF BUSINESS CHANGE** – state the NEW purpose or character of business:

9. ☐ **MEMBERS CHANGE (CHANGE IN MEMBERS)** – *see Instructions L017i* – if a change is being made with respect to one or more members, complete and attach the Amendment Attachment for Members form L044. *The filing will be rejected if it is submitted without the attachment.*

10. ☐ **MANAGERS CHANGE (CHANGE IN MANAGERS)** – *see Instructions L017i* – if a change is being made with respect to one or more managers, complete and attach the Amendment Attachment for Managers form L043. *The filing will be rejected if it is submitted without the attachment.*

11. ☐ **MANAGEMENT STRUCTURE CHANGE** – *see Instructions L017i* – check only one box below and follow instructions:

☐ **CHANGING TO MANAGER-MANAGED LLC** – complete and attach the Manager Structure Attachment form L040. *The filing will be rejected if it is submitted without the attachment.*

☐ **CHANGING TO MEMBER-MANAGED LLC** – complete and attach the Member Structure Attachment form L041. *The filing will be rejected if it is submitted without the attachment.*

12. ☒ **ADDRESS IN FOREIGN DOMICILE (PRINCIPAL OFFICE ADDRESS) CHANGE** – list the NEW address:

Meredith Goble		
Attention (optional)		
225 Union Boulevard		
Address 1		
Suite 600		
Address 2 (optional)		
Lakewood	CO	80228
City	State or Province	Zip
Country	UNITED STATES	

13. ☐ **ARIZONA KNOWN PLACE OF BUSINESS ADDRESS CHANGE:**

13.1 Is the **NEW** Arizona known place of business address the same as the **street address** of the statutory agent? ☐ Yes – go to number 14 and continue.

☐ No – go to number 13.2 and continue.

13.2 If you answered "No" to number 13.1, give the **NEW physical or street address** (not a P.O. Box) of the known place of business of the LLC in Arizona:

Attention (optional)		
Address 1		
Address 2 (optional)		
City	State or Province	Zip
Country		

14. ☐ **STATUTORY AGENT CHANGE – NEW AGENT APPOINTED** – *see Instructions L017i:*

14.1 **REQUIRED** – give the **name** (can be an individual or an entity) **and physical or street address** (not a P.O. Box) in Arizona of the NEW statutory agent:


14.2 **OPTIONAL** – Mailing address in Arizona of NEW Statutory Agent, if different from street address (can be a P.O. Box):

Statutory Agent Name			Attention (optional)		
Address 1			Address 1		
Address 2 (optional)			Address 2 (optional)		
City	State	Zip	City	State	Zip
14.3 REQUIRED – the <u>Statutory Agent Acceptance</u> form M002 must be submitted along with these Articles of Amendment					

15. <input type="checkbox"/> STATUTORY AGENT CHANGE – ADDRESS OF EXISTING STATUTORY AGENT – complete 15.1 and/or 15.2:					
15.1 NEW physical or street address (not a P.O. Box) in Arizona of the existing statutory agent:			15.2 NEW mailing address in Arizona of the existing statutory agent (can be a P.O. Box):		
Attention (optional)			Attention (optional)		
Address 1			Address 1		
Address 2 (optional)			Address 2 (optional)		
City	State	Zip	City	State	Zip

- 16. ☐ OTHER AMENDMENT** – if an amendment was made that was not addressed by the check boxes on this form, then you must attach to these Articles of Amendment a complete copy of the amendment.

SIGNATURE: By checking the box marked "I accept" below, I acknowledge *under penalty of perjury* that this document together with any attachments is submitted in compliance with Arizona law.



☒ I ACCEPT

David C. Frydenlund

08/22/12

Signature

Printed Name

Date

REQUIRED – check only one and fill in the corresponding blank if signing for an entity:

<input type="checkbox"/> I am the individual Manager of this manager-managed LLC or I am signing for an entity manager named:	<input type="checkbox"/> I am a Member of this member-managed LLC or I am signing for an entity member named:	<input checked="" type="checkbox"/> I am a duly authorized agent for this LLC.
---	---	---

RECEIVED
CLM AT STATE OFFICE
2012 OCT -3 P 12:55
PHOENIX, ARIZONA

Filing Fee: \$25.00 (regular processing) Expedited processing – add \$35.00 to filing fee. All fees are nonrefundable - see Instructions.	Mail: Arizona Corporation Commission - Corporate Filings Section 1300 W. Washington St., Phoenix, Arizona 85007 Fax: 602-542-4100
---	---

Please be advised that A.C.C. forms reflect only the minimum provisions required by statute. You should seek private legal counsel for those matters that may pertain to the individual needs of your business.
All documents filed with the Arizona Corporation Commission are public record and are open for public inspection.
If you have questions after reading the Instructions, please call 602-542-3026 or (within Arizona only) 800-345-5819.

DO NOT WRITE ABOVE THIS LINE; RESERVED FOR ACC USE ONLY.

STATUTORY AGENT ACCEPTANCE

Please read Instructions M0021

1. **ENTITY NAME** – give the exact name in Arizona of the corporation or LLC that has appointed the Statutory Agent:

Denison Arizona Strip LLC

2. **A.C.C. FILE NUMBER** (if entity is already incorporated or registered in AZ): R-0804320-0
Find the A.C.C. file number on the upper corner of filed documents OR on our website at: <http://www.azcc.gov/Divisions/Corporations>

3. **STATUTORY AGENT NAME** – give the exact name of the Statutory Agent appointed by the entity listed in number 1 above (this will be *either* an individual or an entity):

CT Corporation System

- 3.1 **Check one box:** ☐ The statutory agent is an **Individual** (natural person).
☒ The statutory agent is an **Entity**.

STATUTORY AGENT SIGNATURE:

By the signature appearing below, the individual or entity named in number 3 above, accepts the appointment as statutory agent for the entity named in number 1 above, and acknowledges that the appointment is effective until the entity replaces the statutory agent or the statutory agent resigns, whichever occurs first.

By checking the box marked "I accept" below, I acknowledge *under penalty of perjury* that this document together with any attachments is submitted in compliance with Arizona law.

☒ I ACCEPT

Hiedi M. Uesch
Signature

Hiedi M. Uesch
Assistant Secretary
Printed Name

8/22/2012
Date

REQUIRED – check only one:

☐ **Individual as statutory agent:** I am signing on behalf of myself as the individual

☒ **Entity as statutory agent:** I am signing on behalf of the entity named as statutory agent, and I am authorized to act for that entity.

Filing Fee: none (regular processing)
Expedited processing – add \$35.00 to filing fee.
All fees are nonrefundable – see Instructions.

Mail: Arizona Corporation Commission – Corporate Filings Section
1300 W. Washington St., Phoenix, Arizona 85007
Fax: 602-542-4100

Please be advised that A.C.C. forms reflect only the minimum provisions required by statute. You should seek private legal counsel for those matters that may pertain to the individual needs of your business.
All documents filed with the Arizona Corporation Commission are public record and are open for public inspection.
If you have questions after reading the Instructions, please call 602-542-3026 or (within Arizona only) 800-345-5819.

AMC 151806

IN THE UNITED STATES BANKRUPTCY COURT
FOR THE DISTRICT OF COLORADO
The Honorable Charles E. Matheson

FILED
UNITED STATES BANKRUPTCY COURT
DISTRICT OF COLORADO

FEB 24 1997

BRADFORD L. BOLTON, Clerk
BY DEPUTY CLERK

In re:)	
)	
CSI ENTERPRISES, INC.,)	Case No. 95-11642-CEM
ENERGY FUELS, LTD.,)	Case No. 95-11645-CEM
OREN LEE BENTON,)	Case No. 95-11648-CEM
ENERGY FUELS EXPLORATION COMPANY,)	Case No. 95-11649-CEM
NUEXCO TRADING CORPORATION,)	Case No. 95-11651-CEM
ENERGY FUELS MINING JOINT VENTURE,)	Case No. 96-19882-CEM
)	
Debtors.)	(Jointly-Administered
)	Under Case No.
)	95-11642-CEM)

**ORDER: (i) APPROVING DISCLOSURE STATEMENT;
(ii) FIXING TIME FOR VOTING AND FILING OBJECTIONS
TO CONFIRMATION; (iii) SETTING CONFIRMATION HEARING; (iv) FIXING
DEADLINE FOR FILING OBJECTIONS TO ASSUMPTION OR REJECTION OF
EXECUTORY CONTRACTS AND CLAIMS SETTLEMENT MOTION; (v) FIXING
DEADLINE FOR FILING 1111(b) ELECTION; AND (vi) FIXING DEADLINE FOR
FILING ENERGY FUELS SUBSIDIARY CREDITOR CLAIMS**

THIS MATTER having come before the Court on February 21, 1997 pursuant to the Order For Hearing On Disclosure Statement dated December 24, 1996 and the Notice Of Hearing On Adequacy Of Disclosure Statement dated December 19, 1996 (collectively, the "Disclosure Statement Notice") in the above-captioned Chapter 11 Cases of Oren Lee Benton ("Benton"), CSI Enterprises, Inc. ("CSI"), NUEXCO Trading Corporation ("NTC"), Energy Fuels Exploration Company ("EFEX"), Energy Fuels, Ltd. ("EFL") and Energy Fuels Mining Joint Venture ("EFMJV;" EFEX, EFL and EFMJV are referred to collectively as "Energy Fuels"). Benton, CSI, NTC, EFEX, EFL and EFMJV are referred to collectively as the "Jointly-Administered Debtors."

On October 18, 1996, the Official Creditors' Committee of CSI Enterprises, Inc. and Jointly-Administered Debtors (the "Committee"), as Plan Proponent, and Oren Lee Benton, as Plan Co-Proponent, filed their Plan Of Reorganization For The Jointly-Administered Debtors.



energy fuels nuclear, inc.

151806
SR

three park central • suite 900
1515 arapahoe street • denver, colorado 80202

(303) 623-8317
twx 910-931-2561
fax 303-595-0930

August 17, 1995

EXPRESS MAIL TB823424822 US
RETURN RECEIPT REQUESTED

To: BUREAU OF LAND MANAGEMENT
ARIZONA STATE OFFICE

9:00 A.M.
PHOENIX, ARIZONA

AUG 18 '95

RECEIVED
B.L.M. AZ STATE OFFICE

NEW ADDRESS NOTIFICATION

Dear Friends:

Please note the new address for your records for all of the unpatented mining claims listed on the attached Exhibits A through F:

Attn: Vicki L. Hoffsetz
Three Park Central
1515 Arapahoe St Ste 900
Denver, CO 80202

This is the new address for all three of the entities below:

Energy Fuels Nuclear, Inc.
Energy Fuels Exploration Company
Energy Fuels, Ltd.

Sincerely,

Vicki L. Hoffsetz
Land Records Administrator

Attachments

ENTERED IN COMPUTER

3/6/97 SR

EXHIBIT A
LIST OF CLAIMS

COCONINO COUNTY, ARIZONA
(Agreement # 21)

9:00 A.M.
PHOENIX, ARIZONA

AUG 18 '95

RECEIVED
BLM AZ STATE OFFICE

<u>Claim Name</u>	<u>1/4</u>	<u>Sec-Twp-Rng</u>	<u>Book</u>	<u>Page</u>	<u>BLM #</u>
KANAB 115	SE	16-38N-3W	785	497	AMC 100742
	NE	21-38N-3W			
KANAB 117	SE	16-38N-3W	785	499	AMC 100743
	NE	21-38N-3W			
KANAB 119	SE	16-38N-3W	785	501	AMC 100744
	NE	21-38N-3W			
KANAB 121	SW	15-38N-3W	785	503	AMC 100745
	SE	16-38N-3W			
	NE	21-38N-3W			
	NW	22-38N-3W			
KANAB 116	NE	21-38N-3W	787	484	AMC 102498
KANAB 118	NE	21-38N-3W	787	486	AMC 102499
KANAB 120	NE	21-38N-3W	787	488	AMC 102500
KANAB 122	NE	21-38N-3W	787	490	AMC 102501
	NW	22-38N-3W			
RED ANT 5	S2	5-39N-2W	790	375	AMC 103957
RED ANT 6	SE	5-39N-2W	790	377	AMC 103958
RED ANT 7	S2	5-39N-2W	790	379	AMC 103959
RED ANT 8	SE	5-39N-2W	790	381	AMC 103960
RED ANT 9	ALL	5-39N-2W	790	383	AMC 103961
RED ANT 10	E2	5-39N-2W	790	385	AMC 103962
RED ANT 11	N2	5-39N-2W	790	387	AMC 103963
RED ANT 12	NE	5-39N-2W	790	389	AMC 103964
CB&J 152	NW	18-39N-1W	867	357	AMC 148477
	NE	13-39N-2W			
CB&J 154	W2	18-39N-1W	867	361	AMC 148479
	E2	13-39N-2W			
CB&J 156	SW	18-39N-1W	867	365	AMC 148481
	SE	13-39N-2W			
CB&J 158	SW	18-39N-1W	867	369	AMC 148483
	SE	13-39N-2W			
CB&J 160	SW	18-39N-1W	867	373	AMC 148485
	SE	13-39N-2W			
CB&J 261	NW	18-39N-1W	867	499	AMC 148548
CB&J 263	NW	18-39N-1W	867	503	AMC 148550
CB&J 265	SW	18-39N-1W	867	507	AMC 148552
CB&J 267	SW	18-39N-1W	867	511	AMC 148554
CB&J 269	SW	18-39N-1W	867	515	AMC 148556

Total claims listed: 26

EXHIBIT B

LIST OF CLAIMS

MOHAVE COUNTY, ARIZONA
(Agreement # 21)

<u>Claim Name</u>	<u>Qwa</u>	<u>Sec-Twp-Rng</u>	<u>Book</u>	<u>Page</u>	<u>BLM #</u>
KANAB 23	SE	19-38N-3W	620	734	AMC 101320
	SW	20-38N-3W			
		Amended	731	294	
KANAB 24	SW	20-38N-3W	620	735	AMC 101321
		Amended	731	296	
KANAB 25	SE	19-38N-3W	620	736	AMC 101322
	SW	20-38N-3W			
		Amended	731	298	
KANAB 26	SW	20-38N-3W	620	737	AMC 101323
		Amended	731	300	
KANAB 27	E2	19-38N-3W	620	738	AMC 101324
	W2	20-38N-3W			
		Amended	731	302	
KANAB 28	W2	20-38N-3W	620	739	AMC 101325
		Amended	731	304	
KANAB 29	NE	19-38N-3W	620	740	AMC 101326
	NW	20-38N-3W			
		Amended	731	306	
KANAB 30	NW	20-38N-3W	620	741	AMC 101327
		Amended	731	308	
KANAB 32	NW	20-38N-3W	620	743	AMC 101329
		Amended	731	312	
KANAB 34	NW	20-38N-3W	620	745	AMC 101331
		Amended	731	316	
KANAB 36	SW	17-38N-3W	620	747	AMC 101333
	NW	20-38N-3W			
		Amended	1126	619	
KANAB 71	SW	17-38N-3W	620	780	AMC 101366
KANAB 72	S2	17-38N-3W	620	781	AMC 101367
KANAB 73	SW	17-38N-3W	620	782	AMC 101368
KANAB 74	S2	17-38N-3W	620	783	AMC 101369
KANAB 75	SW	17-38N-3W	620	784	AMC 101370
KANAB 76	S2	17-38N-3W	620	785	AMC 101371
GRAMA 11	NW	35-38N-4W	621	11	AMC 102539
		Amended	731	90	
GRAMA 12	SW	26-38N-4W	621	13	AMC 102540
	NW	35-38N-4W			
		Amended	731	92	
GRAMA 13	NW	35-38N-4W	621	15	AMC 102541
		Amended	731	94	

RECEIVED
BLM AZ STATE OFFICE
AUG 18 '95
9:00 A.M.
PHOENIX, ARIZONA

Exhibit A - List of claims continued
MOHAVE COUNTY, ARIZONA (Agreement # 21)

9:00 AM
PHOENIX, ARIZONA

AUG 18 '95

RECEIVED
BLM AZ STATE OFFICE

<u>Claim Name</u>	<u>Qwa</u>	<u>Sec-Twp-Rng</u>	<u>Book</u>	<u>Page</u>	<u>BLM #</u>
GRAMA 14	SW	26-38N-4W	621	17	AMC 102542
	NW	35-38N-4W			
		Amended	731	96	
GRAMA 15	NE	34-38N-4W	621	19	AMC 102543
	NW	35-38N-4W			
		Amended	731	98	
GRAMA 16	SW	26-38N-4W	621	21	AMC 102544
	SE	27-38N-4W			
	NE	34-38N-4W			
	NW	35-38N-4W			
		Amended	731	100	
GRAMA 17	NE	34-38N-4W	621	23	AMC 102545
		Amended	731	102	
GRAMA 18	SE	27-38N-4W	621	25	AMC 102546
	NE	34-38N-4W			
		Amended	731	104	
GRAMA 19	NE	34-38N-4W	621	27	AMC 102547
		Amended	731	106	
GRAMA 20	SE	27-38N-4W	621	29	AMC 102548
	NE	34-38N-4W			
		Amended	731	108	
RIM 9	SE	8-37N-3W	673	473	AMC 117441
	NE	17-37N-3W			
RIM 10	NE	17-37N-3W	673	475	AMC 117442
RIM 11	SE	8-37N-3W	673	477	AMC 117443
	NE	17-37N-3W			
RIM 12	NE	17-37N-3W	673	479	AMC 117444
RIM 13	SE	8-37N-3W	673	481	AMC 117445
	SW	9-37N-3W			
	NE	16-37N-3W			
	NW	17-37N-3W			
RIM 14	NW	16-37N-3W	673	483	AMC 117446
	NE	17-37N-3W			
PEACE 1	S2	28-38N-6W	727	63	AMC 135205
PEACE 2	SE	28-38N-6W	727	65	AMC 135206
PEACE 3	S2	28-38N-6W	727	67	AMC 135207
PEACE 4	SE	28-38N-6W	727	69	AMC 135208
PEACE 5	S2	28-38N-6W	727	71	AMC 135209
PEACE 6	SE	28-38N-6W	727	73	AMC 135210
PEACE 7	S2	28-38N-6W	727	75	AMC 135211
	N2	33-38N-6W			
PEACE 8	SE	28-38N-6W	727	77	AMC 135212
	NE	33-38N-6W			
PEACE 9	N2	33-38N-6W	739	484	AMC 139551
PEACE 10	NE	33-38N-6W	739	486	AMC 139552

Exhibit A - List of claims continued
MOHAVE COUNTY, ARIZONA (Agreement # 21)

RECEIVED
M.A. STATE OFFICE
AUG 18 1995
PHOENIX, ARIZONA

<u>Claim Name</u>	<u>Qua</u>	<u>Sec-Twp-Rng</u>	<u>Book</u>	<u>Page</u>	<u>BLM #</u>
KANAB 371	SW	13-38N-4W	751	405	AMC 147363
	SE	14-38N-4W			
KANAB 372	SW	13-38N-4W	751	403	AMC 147364
KANAB 373	SW	13-38N-4W	751	401	AMC 147365
	SE	14-38N-4W			
KANAB 374	SW	13-38N-4W	751	399	AMC 147366
HUNT 120	NW	13-38N-4W	759	215	AMC 149602
HUNT 122	NW	13-38N-4W	759	219	AMC 149604
HUNT 124	NW	13-38N-4W	759	223	AMC 149606
HUNT 125	SW	13-38N-4W	759	225	AMC 149607
HUNT 126	SW	13-38N-4W	759	227	AMC 149608
HUNT 163	NE	14-38N-4W	759	301	AMC 149645
HUNT 165	NE	14-38N-4W	759	305	AMC 149647
HUNT 167	NE	14-38N-4W	759	309	AMC 149649
HUNT 169	SE	14-38N-4W	759	313	AMC 149651
HUNT 171	SE	14-38N-4W	759	317	AMC 149653
HUNT 431	NW	17-38N-4W	759	837	AMC 150753
HUNT 432	NW	17-38N-4W	759	839	AMC 150754
HUNT 433	SW	17-38N-4W	759	841	AMC 150755
HUNT 434	SW	17-38N-4W	759	843	AMC 150756
HUNT 533	SW	17-38N-4W	760	41	AMC 150855
HUNT 534	SW	17-38N-4W	760	43	AMC 150856
HUNT 535	SW	17-38N-4W	760	45	AMC 150857
HUNT 536	SW	17-38N-4W	760	47	AMC 150858
HUNT 537	SW	17-38N-4W	760	49	AMC 150859
HUNT 538	SW	17-38N-4W	760	51	AMC 150860
JUNE H.A. 254	NW	3-35N-6W	784	71	AMC 153803
	SW	34-36N-6W			
JUNE H.A. 256	NW	3-35N-6W	784	75	AMC 153805
JUNE H.A. 258	NW	3-35N-6W	784	79	AMC 153807
JUNE H.A. 260	NW	3-35N-6W	784	83	AMC 153809
JUNE H.A. 262	NW	3-35N-6W	784	87	AMC 153811
JUNE H.A. 361	N2	3-35N-6W	784	213	AMC 153874
	S2	34-36N-6W			
JUNE H.A. 363	N2	3-35N-6W	784	217	AMC 153876
JUNE H.A. 365	N2	3-35N-6W	784	221	AMC 153878
JUNE H.A. 367	N2	3-35N-6W	784	225	AMC 153880
JUNE H.A. 369	N2	3-35N-6W	784	229	AMC 153882

Exhibit A - List of claims continued
 MOHAVE COUNTY, ARIZONA (Agreement # 21)

PHOENIX, ARIZONA
 9:00 A.M.

AUG 18 '95

RECEIVED
 BLM, AZ STATE OFFICE

<u>Claim Name</u>	<u>Qua</u>	<u>Sec-Twp-Rng</u>	<u>Book</u>	<u>Page</u>	<u>BLM</u>
JUNE H.A. 69	SE	8-35N-6W	784	701	AMC 154323
	SW	9-35N-6W			
JUNE H.A. 70	SW	9-35N-6W	784	703	AMC 154324
JUNE H.A. 71	SE	8-35N-6W	784	705	AMC 154325
	SW	9-35N-6W			
JUNE H.A. 72	SW	9-35N-6W	784	707	AMC 154326
JUNE H.A. 73	SE	8-35N-6W	784	709	AMC 154327
	SW	9-35N-6W			
	NW	16-35N-6W			
	NE	17-35N-6W			
JUNE H.A. 74	SW	9-35N-5W	784	711	AMC 154328
	NW	16-35N-5W			
JUNE H.A. 75	NW	16-35N-6W	784	713	AMC 154329
	NE	17-35N-6W			
JUNE H.A. 76	NW	16-35N-6W	784	715	AMC 154330
JUNE H.A. 77	NW	16-35N-6W	784	717	AMC 154331
	NE	17-35N-6W			
JUNE H.A. 78	NW	16-35N-6W	784	719	AMC 154332
J.H. 3238	S2	14-35N-5W	786	960	AMC 155003
J.H. 3240	ALL	14-35N-5W	786	966	AMC 155005
J.H. 3242	N2	14-35N-5W	786	972	AMC 155007
J.H. 3244	N2	14-35N-5W	786	978	AMC 155009
J.H. 3246	N2	14-35N-5W	786	984	AMC 155011
J.H. 3309	SE	14-35N-5W	787	172	AMC 155074
J.H. 3311	E2	14-35N-5W	787	178	AMC 155076
J.H. 3313	NE	14-35N-5W	787	184	AMC 155078
J.H. 3315	NE	14-35N-5W	787	190	AMC 155080
J.H. 3316	NW	13-35N-5W	787	193	AMC 155081
	NE	14-35N-5W			
J.H. 3317	NE	14-35N-5W	787	196	AMC 155082
B & J 2022	SW	21-36N-6W	777	838	AMC 156880
B & J 2023	SW	21-36N-6W	777	840	AMC 156881
B & J 2024	SW	21-36N-6W	777	842	AMC 156882
B & J 2047	S2	21-36N-6W	777	888	AMC 156899
B & J 2048	S2	21-36N-6W	777	890	AMC 156900
B & J 2049	S2	21-36N-6W	777	892	AMC 156901
B & J 2269	NE	23-36N-6W	778	331	AMC 156921
	NW	24-36N-6W			
B & J 2270	NE	23-36N-6W	778	333	AMC 156922
	NW	24-36N-6W			
B & J 2271	NE	23-36N-6W	778	335	AMC 156923
	NW	24-36N-6W			
		Amended	1424	157	
B & J 2272	SE	23-36N-6W	778	337	AMC 156924
	SW	24-36N-6W			

Exhibit A - List of claims continued
 MOHAVE COUNTY, ARIZONA (Agreement # 21)

RECEIVED
 BLM AZ STATE OFFICE
 AUG 18 '95
 9:00 A.M.
 PHOENIX, ARIZONA

<u>Claim Name</u>	<u>Qua</u>	<u>Sec-Twp-Rng</u>	<u>Book</u>	<u>Page</u>	<u>BLM #</u>
B & J 2294	NW	24-36N-6W	778	381	AMC 156946
B & J 2295	NW	24-36N-6W	778	383	AMC 156947
B & J 2296	NW	24-36N-6W	778	385	AMC 156948
B & J 2297	SW	24-36N-6W	778	387	AMC 156949
J.H. 3387	NW	13-35N-5W	789	61	AMC 157103
J.H. 3388	N2	13-35N-5W	789	64	AMC 157104
J.H. 3459	NE	13-35N-5W	789	277	AMC 157175
J.H. 3460	NW	18-35N-4W	789	280	AMC 157176
	NE	13-35N-5W			
J.H. 3461	NE	13-35N-5W	789	283	AMC 157177
J.H. 3462	NW	18-35N-4W	789	286	AMC 157178
	NE	13-35N-5W			
J.H. 3463	SE	12-35N-5W	789	289	AMC 157179
	NE	13-35N-5W			
J.H. 3464	SW	7-35N-4W	789	292	AMC 157180
	NW	18-35N-4W			
	SE	12-35N-5W			
	NE	13-35N-5W			
J.H. 3465	SE	12-35N-5W	789	295	AMC 157181
J.H. 3466	SW	7-35N-4W	789	298	AMC 157182
	SE	12-35N-5W			
J.H. 3467	SE	12-35N-5W	789	301	AMC 157183
J.H. 3468	SW	7-35N-4W	789	304	AMC 157184
	SE	12-35N-5W			
HUNT 118	NW	13-38N-4W	794	141	AMC 159569
B & J 2446	NE	19-36N-5W	816	29	AMC 166585
	NW	20-36N-5W			
B & J 2447	SE	19-36N-5W	816	31	AMC 166586
	SW	20-36N-5W			
B & J 2448	SE	19-36N-5W	816	33	AMC 166587
	SW	20-36N-5W			
B & J 2449	SE	19-36N-5W	816	35	AMC 166588
	SW	20-36N-5W			
B & J 2471	NW	20-36N-5W	816	79	AMC 166610
B & J 2472	SW	20-36N-5W	816	81	AMC 166611
B & J 2473	SW	20-36N-5W	816	83	AMC 166612
B & J 2474	SW	20-36N-5W	816	85	AMC 166613
WEAP 55	SE	14-35N-7W	921	193	AMC 195014
	NE	23-35N-7W			
WEAP 56	SW	13-35N-7W	921	195	AMC 195015
	SE	14-35N-7W			
	NE	23-35N-7W			
	NW	24-35N-7W			

Exhibit A - List of claims continued
MOHAVE COUNTY, ARIZONA (Agreement # 21)

<u>Claim Name</u>	<u>Q</u>	<u>Sec-Twp-Rng</u>	<u>Book</u>	<u>Page</u>	<u>BLM #</u>
WEAP 137	SE	14-35N-7W	922	618	AMC 196238
WEAP 138	SW	13-35N-7W	922	620	AMC 196239
	SE	14-35N-7W			
WEAP 139	SE	14-35N-7W	922	622	AMC 196240
WEAP 140	SW	13-35N-7W	922	624	AMC 196241
	SE	14-35N-7W			
WEAP 141	SE	14-35N-7W	922	626	AMC 196242
WEAP 142	SW	13-35N-7W	922	628	AMC 196243
	SE	14-35N-7W			
WEAP 143	SE	14-35N-7W	922	630	AMC 196244
WEAP 144	SW	13-35N-7W	922	632	AMC 196245
	SE	14-35N-7W			
TUCKUP 1	NW	29-36N-6W	1109	860	AMC 237724
TUCKUP 2	W2	29-36N-6W	1109	862	AMC 237725
TUCKUP 3	NW	29-36N-6W	1109	864	AMC 237726
TUCKUP 4	W2	29-36N-6W	1109	866	AMC 237727
TUCKUP 5	NW	29-36N-6W	1109	868	AMC 237728
TUCKUP 6	W2	29-36N-6W	1109	870	AMC 237729
TUCKUP 7	NE	30-36N-6W	1109	872	AMC 237730
TUCKUP 8	E2	30-36N-6W	1109	874	AMC 237731
KNOLLS 49	SE	6-35N-6W	1128	197	AMC 242173
KNOLLS 50	SW	5-35N-6W	1128	199	AMC 242174
	SE	6-35N-6W			
KNOLLS 51	SE	6-35N-6W	1128	201	AMC 242175
KNOLLS 52	SW	5-35N-6W	1128	203	AMC 242176
	SE	6-35N-6W			
KNOLLS 53	SE	6-35N-6W	1128	205	AMC 242177
	NE	7-35N-6W			
KNOLLS 54	SW	5-35N-6W	1128	207	AMC 242178
	SE	6-35N-6W			
	NE	7-35N-6W			
	NW	8-35N-6W			
KNOLLS 55	NE	7-35N-6W	1128	209	AMC 242179
KNOLLS 56	NE	7-35N-6W	1128	211	AMC 242180
	NW	8-35N-6W			
KNOLLS 57	NE	7-35N-6W	1128	213	AMC 242181
KNOLLS 58	NE	7-35N-6W	1128	215	AMC 242182
	NW	8-35N-6W			
KANAB 397	S2	13-38N-4W	1364	191	AMC 275501
KANAB 399	S2	13-38N-4W	1364	195	AMC 275503

Total claims listed: 163

RECEIVED
BLM AZ STATE OFFICE
Aug 18 '95
9:00 A.M.
PHOENIX, ARIZONA

EXHIBIT C
LIST OF CLAIMS

MOHAVE COUNTY, ARIZONA

Claim Name	1/4	Sec-Twp-Rng	Book	Page	BLM #
(Agreement # 24)					
SIN 1279	NE	22-36N-5W	601	479	AMC 96321
	NW	23-36N-5W			
SIN 1280	NE	22-36N-5W	601	481	AMC 96322
	NW	23-36N-5W			
SIN 1281	E2	22-36N-5W	601	483	AMC 96323
	W2	23-36N-5W			
SIN 1282	SE	22-36N-5W	601	485	AMC 96324
	SW	23-36N-5W			
SIN 1283	SE	22-36N-5W	601	487	AMC 96325
	SW	23-36N-5W			
SIN 1305	NW	23-36N-5W	601	531	AMC 96347
SIN 1306	NW	23-36N-5W	601	533	AMC 96348
SIN 1307	W2	23-36N-5W	601	535	AMC 96349
SIN 1308	SW	23-36N-5W	601	537	AMC 96350
SIN 1309	SW	23-36N-5W	601	539	AMC 96351
(Agreement # 22)					
PINYON 593	SE	17-36N-4W	777	184	AMC 151888
PINYON 594	SE	17-36N-4W	777	187	AMC 151889
PINYON 595	SE	20-36N-4W	777	190	AMC 151890
	SW	21-36N-4W			
PINYON 596	SE	20-36N-4W	777	193	AMC 151891
	SW	21-36N-4W			
PINYON 597	SE	20-36N-4W	777	196	AMC 151892
	SW	21-36N-4W			
PINYON 637	N2	21-36N-4W	780	487	AMC 153240
PINYON 638	ALL	21-36N-4W	780	490	AMC 153241
PINYON 639	S2	21-36N-4W	780	493	AMC 153242
PINYON 640	S2	21-36N-4W	780	496	AMC 153243
PINYON 641	S2	21-36N-4W	780	499	AMC 153244

Total claims listed: 20

RECEIVED
BLM AZ STATE OFFICE
Aug 18 '95
9:00 A.M.
PHOENIX, ARIZONA

EXHIBIT D

LIST OF CLAIMS

COCONINO COUNTY, ARIZONA
(Agreement # 28)

9:00 A.M.
PHOENIX, ARIZONA

AUG 18 '95

RECEIVED
BLM, AZ STATE OFFICE

Claim Name	1/4	Sec-Twp-Rng	Book	Page	BLM #
BURRO 9	SE	26-28N-6E	856	166	AMC 152511
BURRO 10	SE	26-28N-6E	856	168	AMC 152512
BURRO 11	SE	26-28N-6E	856	170	AMC 152513
BURRO 12	SW	25-28N-6E	856	172	AMC 152514
BURRO 13	SW	25-28N-6E	856	174	AMC 152515
BURRO 14	SW	25-28N-6E	856	176	AMC 152516
BURRO 17	NE	35-28N-6E	856	182	AMC 152519
BURRO 18	NE	35-28N-6E	856	184	AMC 152520
BURRO 19	NE	35-28N-6E	856	186	AMC 152521
BURRO 20	NW	36-28N-6E	856	188	AMC 152522
BURRO 21	NW	36-28N-6E	856	190	AMC 152523
BURRO 22	NW	36-28N-6E	856	192	AMC 152524
AUTO 3	SE	20-28N-4E	870	620	AMC 158756
AUTO 4	SE	20-28N-4E	870	622	AMC 158757
	NE	29-28N-4E			
AUTO 5	SE	20-28N-4E	870	624	AMC 158758
	SW	21-28N-4E			
AUTO 6	SE	20-28N-4E	870	626	AMC 158759
	SW	21-28N-4E			
	NW	28-28N-4E			
	NE	29-28N-4E			
AUTO 7	SW	21-28N-4E	870	628	AMC 158760
AUTO 8	SW	21-28N-4E	870	630	AMC 158761
	NW	28-28N-4E			
BANK 3	S2	20-28N-6E	870	62	AMC 158821
BANK 5	SE	20-28N-6E	870	66	AMC 158823
BANK 7	SE	20-28N-6E	870	70	AMC 158825
BANK 9	SE	20-28N-6E	870	74	AMC 158827
BANK 11	SE	20-28N-6E	870	78	AMC 158829
	SW	21-28N-6E			
WILLOW 10	ALL	9-28N-6E	883	564	AMC 165633
WILLOW 12	E2	9-28N-6E	883	568	AMC 165635
WILLOW 14	E2	9-28N-6E	883	572	AMC 165637

EXHIBIT A
LIST OF CLAIMS

COCONINO COUNTY, ARIZONA
(Agreement # 28)

RECEIVED
BLM AZ STATE OFFICE
Aug 18 '95
9:00 A.M.
PHOENIX, ARIZONA

Claim Name	1/4	Sec-Twp-Rng	Book	Page	BLM #
WILLOW 27	N2	9-28N-6E	883	598	AMC 165650
WILLOW 29	NE	9-28N-6E	883	602	AMC 165652
WILLOW 31	NE	9-28N-6E	883	606	AMC 165654
TAP 20	SW	33-29N-6E	885	581	AMC 169013
TAP 22	SW	33-29N-6E	885	585	AMC 169015
TAP 24	SW	33-29N-6E	885	589	AMC 169017
TAP 35	W2	33-29N-6E	885	611	AMC 169028
TAP 37	W2	33-29N-6E	885	615	AMC 169030
TAP 39	W2	33-29N-6E	885	619	AMC 169032
NAG 159	NW	4-28N-3E	939	611	AMC 205341
	SW	33-29N-3E			
NAG 160	N2	4-28N-3E	939	613	AMC 205342
	S2	33-29N-3E			
NAG 161	NW	4-28N-3E	939	615	AMC 205343
NAG 162	N2	4-28N-3E	939	617	AMC 205344
NAG 163	NW	4-28N-3E	939	619	AMC 205345
NAG 164	N2	4-28N-3E	939	621	AMC 205346
NAG 165	NW	4-28N-3E	939	623	AMC 205347
NAG 166	N2	4-28N-3E	939	625	AMC 205348
NAG 236	SW	21-29N-3E	939	765	AMC 205418
NAG 238	S2	21-29N-3E	939	769	AMC 205420
NAG 240	S2	21-29N-3E	939	773	AMC 205422
NAG 251	W2	28-29N-3E	939	795	AMC 205433
NAG 252	ALL	28-29N-3E	939	797	AMC 205434
NAG 253	SW	28-29N-3E	939	799	AMC 205435
NAG 254	S2	28-29N-3E	939	801	AMC 205436
NAG 255	SW	28-29N-3E	939	803	AMC 205437
NAG 256	S2	28-29N-3E	939	805	AMC 205438

EXHIBIT A
LIST OF CLAIMS

9:00 A.M.
PHOENIX, ARIZONA

Aug 18 '95

RECEIVED
BLM AZ STATE OFFICE

COCONINO COUNTY, ARIZONA
(Agreement # 28)

Claim Name	1/4	Sec-Twp-Rng	Book	Page	BLM #
NAG 257	SW	28-29N-3E	939	807	AMC 205439
NAG 258	S2	28-29N-3E	939	809	AMC 205440
NAG 259	SW	28-29N-3E	939	811	AMC 205441
	NW	33-29N-3E			
NAG 261	NW	33-29N-3E	939	815	AMC 205443
NAG 263	NW	33-29N-3E	939	819	AMC 205445
NAG 265	NW	33-29N-3E	939	823	AMC 205447
NAG 267	NW	33-29N-3E	939	827	AMC 205449
NAG 284	SW	28-29N-3E	939	861	AMC 205466
	SE	29-29N-3E			
	NE	32-29N-3E			
	NW	33-29N-3E			
NAG 286	NE	32-29N-3E	939	865	AMC 205468
	NW	33-29N-3E			
NAG 288	NE	32-29N-3E	939	869	AMC 205470
	NW	33-29N-3E			
NAG 290	NE	32-29N-3E	939	873	AMC 205472
	NW	33-29N-3E			
NAG 292	NE	32-29N-3E	939	877	AMC 205474
	NW	33-29N-3E			
SAYER 5	N2	25-28N-5E	975	509	AMC 221508
SAYER 6	ALL	25-28N-5E	975	511	AMC 221509
SAYER 7	NE	25-28N-5E	975	513	AMC 221510
SAYER 8	E2	25-28N-5E	975	515	AMC 221511
SAYER 9	NE	25-28N-5E	975	517	AMC 221512
SAYER 10	E2	25-28N-5E	975	519	AMC 221513
ANTELOPE 3	E2	11-28N-4E	992	276	AMC 227547
ANTELOPE 4	SE	11-28N-4E	992	278	AMC 227548
ANTELOPE 5	E2	11-28N-4E	992	280	AMC 227549
ANTELOPE 6	SE	11-28N-4E	992	282	AMC 227550
ANTELOPE 7	W2	11-28N-4E	992	284	AMC 227551
ANTELOPE 8	SW	11-28N-4E	992	286	AMC 227552

EXHIBIT E
LIST OF CLAIMS

COCONINO COUNTY, ARIZONA
(Agreement # 31)

RECEIVED
BLM AZ STATE OFFICE
Aug 18 '95
9:00 A.M.
PHOENIX, ARIZONA

Claim Name	1/4	Sec-Twp-Rng	Book	Page	BLM #
CANYON 64	NE	19-29N-3E	673	573	AMC 22633
	NW	20-29N-3E			
CANYON 65	E2	19-29N-3E	673	575	AMC 22634
	W2	20-29N-3E			
CANYON 66	SE	19-29N-3E	673	577	AMC 22635
	SW	20-29N-3E			
CANYON 74	NW	20-29N-3E	673	593	AMC 22643
CANYON 75	W2	20-29N-3E	673	595	AMC 22644
CANYON 76	SW	20-29N-3E	673	597	AMC 22645
CANYON 84	N2	20-29N-3E	673	613	AMC 22653
CANYON 85	ALL	20-29N-3E	673	615	AMC 22654
CANYON 86	S2	20-29N-3E	673	617	AMC 22655
RUSTY 7	NW	6-28N-6E	750	612	AMC 61201
RUSTY 8	NW	6-28N-6E	750	614	AMC 61202
RUSTY 11	NW	6-28N-6E	750	620	AMC 61205
RUSTY 12	N2	6-28N-6E	750	622	AMC 61206
RUSTY 17	NW	6-28N-6E	750	632	AMC 61211
RUSTY 18	N2	6-28N-6E	750	634	AMC 61212
RUSTY 21	W2	6-28N-6E	750	640	AMC 61215
RUSTY 22	ALL	6-28N-6E	750	642	AMC 61216
CANYON 109	SW	29-29N-3E	846	957	AMC 140380
	SE	30-29N-3E			
CANYON 110	SW	29-29N-3E	846	959	AMC 140381
CANYON 111	SW	29-29N-3E	846	961	AMC 140382
	SE	30-29N-3E			
CANYON 112	SW	29-29N-3E	846	963	AMC 140383
CANYON 113	SW	29-29N-3E	846	965	AMC 140384
	SE	30-29N-3E			
CANYON 114	SW	29-29N-3E	846	967	AMC 140385

Total claims listed:

23

EXHIBIT F
LIST OF CLAIMS

COCONINO COUNTY, ARIZONA
(Agreement # 28)

<u>Claim Name</u>	<u>1/4</u>	<u>Sec-Twp-Rng</u>	<u>Book</u>	<u>Page</u>	<u>BLM #</u>
LOCKWOOD 141	SE	19-28N-6E	1034	99	AMC 241286
LOCKWOOD 143	SE	19-28N-6E	1034	103	AMC 241288
LOCKWOOD 145	SE	19-28N-6E	1034	107	AMC 241290
LOCKWOOD 146	SE	19-28N-6E	1034	109	AMC 241291
	SW	20-28N-6E			
LOCKWOOD 147	SE	19-28N-6E	1034	111	AMC 241292
	NE	30-28N-6E			
LOCKWOOD 148	SE	19-28N-6E	1034	113	AMC 241293
	SW	20-28N-6E			
	NW	29-28N-6E			
	NE	30-28N-6E			
LOCKWOOD 149	NE	30-28N-6E	1034	115	AMC 241294
LOCKWOOD 150	NW	29-28N-6E	1034	117	AMC 241295
	NE	30-28N-6E			
BANK 20	E2	20-28N-6E	1081	915	AMC 250550
BANK 21	E2	20-28N-6E	1081	917	AMC 250551
	W2	21-28N-6E			
BANK 23	NE	20-28N-6E	1081	921	AMC 250553
	NW	21-28N-6E			

Total claims listed: 87

9:00 A.M.
PHOENIX, ARIZONA

Aug 18 '95

RECEIVED
B. M. AZ STAFF OFFICE

AMC 151890
AMC 153242

UNITED STATES DEPARTMENT OF THE INTERIOR
OFFICE OF HEARINGS AND APPEALS
INTERIOR BOARD OF LAND APPEALS
4015 Wilson Boulevard
Arlington, Virginia 22203

IBLA 86-1217

SOUTHWEST RESEARCH COUNCIL

Appellant,

ENERGY FUELS NUCLEAR, INC.

Intervenor.

AZ 010-86-047

GOVERNMENT'S ANSWER

On May 19, 1986, Southwest Resource Council filed a timely Notice of Appeal from the Arizona Strip District, Bureau of Land Management, April 25, 1986, decision to approve Energy Fuels Nuclear, Inc. modified Plan of Operations for the operation of the Pinenut project which is a uranium property situated approximately 3.6 miles north of the Grand Canyon National Park. An extensive Environmental Assessment accompanied the approval. The Arizona Strip District is comprised of approximately 3.5 million acres of land north of the Grand Canyon extending north to the Utah border and West to the Nevada Border. The strip is divided in resource management areas and the mine is within the Vermillion Resource Area. The locator, Energy Fuels, filed a Petition to Intervene which was granted by the Board on August 20. Southwest Resource Council after a 60 day extension of time submitted its Statement of Reasons under date of August 21. The following is submitted in Answer thereto on behalf of the Bureau of Land Management.

1 Except for the fact that the subject property is not within a
2 Wilderness Study Area, this appeal gives every appearance of being
3 a rerun of Southwest Resource Council, Inc., 73 IBLA 39 (May 11,
4 1983). Energy Fuels is the locator,; Southwest is the Appellant;
5 the approval of proposed plan of operation to explore for uranium
6 was the subject matter there while in the present case is a
7 proposed modification of a plan of operation; the BLM prepared an
8 Environmental Assessment finding no significant impacts, and
9 Southwest contending that a EIS should be prepared. Result: the
10 decision appealed from was affirmed. The same result should be
11 reached in the present case for the same reasons as extensively
12 discussed therein. That case actually set the tone for subsequent
13 Board cases. See John A. Nejedly, 80 IBLA 14 (March 28, 1984);
14 Tulkisarmute Native Community Council ET AL, 83 IBLA 210 (August
15 28, 1985); Utah Wilderness Association, 91 I.D. 165 (March 30,
16 1984). The latter case at pp. 173-74 says it in the simplest
17 terms:

18
19 Generally, a determination that a proposed
20 action will not have a significant impact on
21 the environment will be affirmed on appeal
22 where the record establishes that a careful
23 review of environmental problems has been
24 made, relevant areas of environmental concern
25 have been identified, and the final deter-
26 mination is reasonable in light of the enviro-
nmental analysis.

1 BLM is required under NEPA to develop a record reflecting
2 consideration of all revelant factors. An EA serves as a record
3 of environmental discussion precedent to the threshold deter-
4 mination as to whether a full environmental impact statement
5 should be prepared. Dolores M. Lisman, 67 IBLA 72(1982). Further
6 no environmental impact statement is required where the record
7 establishes that relevant areas of environmental concern have been
8 identified and the determination is the reasonable result of
9 environmental analysis made in light of measures to minimize the
10 environmental impact. Such a determination is not overcome by a
11 stated difference of opinion, unsupported by independent proof,
12 alleging the environmental analysis is erroneous. Tulkisarmute
13 Native Community Council ET AL, supra. Finally, one only needs to
14 look to the length of and in depth analysis of the project EA to
15 reach the inescapable conclusion that the negative determination
16 was arrived at after considerable accumulation of detail,
17 extensive review, and the implementation of mitigation require-
18 ments in land with the concern raised during the public comment
19 period. The discussion of Judge Burski in his concurring opinion
20 is Nejedly, supra, at page 24 in regard to a "negative
21 declaration" is illuminating:

22
23 xxx, I think it is important to note that the
24 "negative declaration" is, itself, the product
25 of a considerable amount of analysis of the
26 possible environmental consequences which

1 might emanate from the proposed prospecting
2 activities. Thus, the final environmental
3 analysis (EA) prepared by the Geological
4 Survey (Survey) in assessing the proposed
5 activities on permit CA-1698 consists of
6 approximately 200 pages. This is in addition
7 to the environmental assessment report pre-
8 pared by the Forest Service with reference to
9 activities to Pederson's unpatented mining
10 claims, a document running more than 50 pages.
And these reports are, themselves, merely the
final distillation of detailed studies into
the full array of environmental consequences
which might be anticipated. The negative
declaration in this case is not an attempt to
avoid analysis of environmental consequences
but rather represents the considered con-
clusion of Survey after those consequences
have, in fact, been analyzed.

11 To use a word employed by appellant's counsel, to say that the BLM
12 didn't arrive at a considered conclusion after extensive analysis,
13 would be "nonsensical".

14
15 BLM Mineral Program

16
17 The utilization of the nation's mineral resources in the growth of
18 the United States is well documented. It continues today and is
19 encouraged. Management responsibility of the minerals on the public
20 lands is vested in the Bureau of Land Management. The most recent
21 legislation implementing management policy are reflected in the
22 Mining and Minerals Act of 1970, the Federal Land Policy and Manage-
23 ment Act (FLPMA), and the National Materials and Minerals Policy
24 Research and Development Act of 1980.

1 In March of 1980 the Department of Interior published the draft 43
2 CFR 3809 regulations on surface management responsibilities for
3 Mining Claims located on Public Lands. These regulations were to
4 govern the extraction of minerals located under the Mining Laws.
5 In order to meet the Departments responsibilities under FLPMA, the
6 Mining and Minerals Policy Act of 1970 and the National Environ-
7 mental Policy Act of 1969 (NEPA) (83 Stat. 832 U.S.L.) an EIS was
8 prepared to assess the impacts of implementing these regulations.
9 After public review, the final EIS on Surface Management of Public
10 Lands under the U.S. Mining Law, 43 CFR 3809, was approved in
11 August of 1980. The final "3809 regulations," were made effective
12 January 1, 1981 (45 FR 78902; 43 CFR Subpart 3809).

13
14 The purpose of the 3809 regulations is to establish a procedure to
15 prevent unnecessary or undue degradation of federal lands which may
16 result from operations authorized by the mining laws (43 CFR
17 3809.0-1).

18
19 The objectives of these regulations are to provide for Mineral
20 entry, exploration, location, operations and purchase in a manner
21 that will not unduly hinder such activities but will assure the
22 activities are conducted in a manner to prevent unnecessary or
23 undue degradation; to provide for reclamation of disturbed area and
24 to coordinate with the appropriate state agencies procedures for
25 prevention of unnecessary or undue degradation with respect to
26 mineral operations (43 CFR 3809.0-2).

1 It is the policy of these regulations and the Department of the
2 Interior to encourage the development of federal mineral resources
3 and reclamation of disturbed lands. Under the mining laws a person
4 has a statutory right, consistent with Department regulations, to
5 go upon the open (unappropriated and unreserved) federal lands for
6 the purpose of mineral prospecting, exploration, development,
7 extraction and other uses reasonably incident thereto. This
8 statutory right carries with it the responsibility to assure that
9 operations include adequate and responsible measures to prevent
10 unnecessary or undue degradation of the federal lands and to pro-
11 vide for reasonable reclamation (43 CFR 3809.0-6).

12
13 In order to prevent unnecessary or undue degradation of the public
14 lands, the BLM prepared the subject EA. This was permissible under
15 NEPA because the Act gives each agency the discretion to implement
16 its own procedures to insure the protection of the environment.
17 The format used by the BLM was proper in that it analyzed the
18 action, determined reasonable alternatives, environmental conse-
19 quences, and appropriate mitigation measures for the Pinenut Plan
20 of Operations. The result of the EA was that the threshold was not
21 crossed and therefore the preparation of a EIS was not necessary.

22 //

23 //

24 //

25 //

26 //

1 Specific Responses to Appellant's Contentions

2
3 A. ALLEGED FAILURE TO EVALUATE CUMULATIVE IMPACTS.

4
5 The BLM's conclusion that the Pinenut Plan-of-Operation and
6 EA have insignificant environmental impacts is based on the cumula-
7 tive analysis and a much more in-depth analysis of direct and
8 specific impacts (40 CFR 1500.1b). See EA pages 49-86.

9 BLM prepared an environmental assessment based on the best
10 available environmental information, including the studies that
11 were contracted by consultants for the explicit purpose of deter-
12 mining the impacts of the Pinenut Plan-of-Operation. See EA pages
13 115-117. In addition, these studies, as well as BLM's own evalua-
14 tions cover the entire range of expected impacts, not just
15 cumulative as stated by the Appellant.

16 The Appellant has grossly misused some information provided to
17 them in an FOIA request by BLM. (362 plans or actions). The
18 Appellant does not state what actions have been taken by either BLM
19 or the claimant. This statement is extremely misleading in that a
20 significant number have had no activities.

21 The entire Environmental Assessment and Decision Record
22 (except cumulative impact) was written to determine if EFN's pro-
23 posal could proceed without causing undue and unnecessary degrada-
24 tion as well as to identify reasonable alternatives and mitigation.
25 (EA pages 6, 7 and 80-97 and DR). BLM disagrees with the Appel-
26 lants opinion that BLM failed to take a hard look at the cumulative

1 impacts of adding the Pinenut project to "other past, present and
2 reasonably foreseeable mining and exploration activities in the
3 vicinity," since the Pinenut proposal was analyzed against the
4 existing situation which included all past mineral activities.

5 BLM also disagrees with the Appellants statement that the
6 analysis of cumulative impacts was "approached in a piece meal
7 fashion, failed to address specific cumulative impacts that have
8 concerned other federal and state agencies, unrealistically
9 assesses foreseeable uranium activities, and treats surface impacts
10 in a fashion that is meaningless." BLM also contends that the
11 Appellant has failed to show any substantive proof or reasons to
12 the above allegations. Therefore, BLM must conclude that Pinenut
13 Environmental Analysis is sufficient to protect the environment
14 from unnecessary and undue degradation and that it does satisfy
15 FLPMA, NEPA and 43 CFR 3809.

16
17 1. BACKGROUND AND STANDARDS OF REVIEW
18

19 BLM prepared an Environmental Assessment specifically to:
20 "assess the potential environmental impacts of the modification and
21 to identify if any feasible/reasonable alternatives to the Plan-of-
22 Operation exists to reduce or eliminate those impacts." (See EA
23 at 6).

24 Furthermore, pursuant to 43 CFR 3809.2-1, "the Environ-
25 mental Assessment is used to determine the adequacy of mitigation
26 measures and reclamation procedures included in the plan to insure

1 the prevention of unnecessary and undue degradation of the public
2 land." Appellant offers no comment on any of the alternatives or
3 mitigation that was identified in the EA or required by the
4 Decision Record to support their contention that BLM did not anal-
5 yze impacts or provide mitigation to prevent that very situation.

6 The Appellant has attempted to make a case that although
7 each individual mineral activity is insignificant (including
8 Pinenut) that when considering all mineral actions together they
9 may be significant especially if all the potential reasonable fore-
10 seeable actions are incorporated. Not considering the misuse and
11 interpretations of NEPA, the BLM in fact has made the evaluation of
12 Pinenut very much as the Appellant has suggested. All of the past
13 mineral actions are considered in the existing environment. The
14 proposed action or Pinenut Plan-of-Operation is then evaluated
15 against the existing environment.

16 As discussed previously in Section II potential future
17 mines do not constitute proposals or parts of proposals and there-
18 fore do not have to be evaluated in an EA. Furthermore, BLM could
19 not deny a plan simply because another unrelated potential proposal
20 may cause future adverse impacts. That evaluation would have to
21 take place when the actual proposal is made. Additional informa-
22 tion on cumulative analysis and reasonable foreseeable will be
23 covered later. Appellant claims there is ample evidence to show
24 BLM's piece meal approach, states BLM presented distorted impacts
25 and considers many relevant aspects of the analysis but does not
26 present any examples to support these accusations.

1 2. THE EA'S TREATMENT OF CUMULATIVE IMPACTS IS NOT A
2 "HARD LOOK" NOR DOES IT MAKE A "CONVINCING CASE."
3

4 The Appellant claims that Pinenut EA does not take a hard
5 look at cumulative impacts and does not analyze the impacts in a
6 unified fashion. They state that the first cumulative impacts
7 section does not take into account Pinenut or other reasonable
8 foreseeable activities and the second cumulative impacts section is
9 short and inadequate.

10 BLM took a hard look at Pinenut and made every effort to
11 identify the individual as well as cumulative impacts of all past,
12 present and reasonably foreseeable mining activities on the Arizona
13 Strip (EA pages 17-92 and Bibliography pages 115-117, particularly
14 the Air Quality Analysis, Enecotech 1985, 1986, and Radiological
15 Impact Analysis, McLVain 1985 and 1986).

16 Pinenut Cumulative Impacts Analysis consists of much more
17 than just two parts. The presentation of the Existing Environment
18 sets the stage to evaluate both the proposed action, the alterna-
19 tives, potential hazard analysis (worst case) and cumulative
20 impacts. (EA pages 17-56). The Proposed Action presents the
21 environmental analysis and impacts of Pinenut against the Existing
22 Environment and clearly sets the stage for the environmental factor
23 that could potentially lead to cumulative impacts. (EA pages
24 57-84).

25 //

26 //

1 The Pinenut cumulative impacts analysis section first
2 discusses exploration activities from 1980 through 1985. Note on
3 page 49 is a complete representation on every activity that has
4 caused surface disturbance. Thus BLM has shown how the complete
5 picture translates to the acres of exploration disturbance. BLM
6 then makes the addition of cumulative surface disturbance resulting
7 from each production area and then summarizes all surface impacts,
8 including mine yards, access both new and upgraded, and miles of
9 powerline. (EA at page 52). BLM also describes how production is
10 off set by reclamation, as one mine is approved reclamation soon
11 commences on others. (EA at page 52).

12 Through further analysis of cumulative impacts (EA page
13 53) BLM summarized to total amount of disturbance in comparison to
14 the total amount of reclamation. Furthermore, BLM has discussed,
15 how the cumulative impacts from exploration have effected, vegeta-
16 tion, wildlife, soils, air quality, water quality, remoteness,
17 social/economic structure. (EA pages 54-56).

18 BLM then continues its analysis by adding the cumulative
19 impacts of production, by providing analysis of effects on surface
20 disturbance, visual impacts, wildlife, air quality, water quality.
21 All of the above sections are found in the existing environment.
22 The first cumulative impacts analysis is a part of the existing
23 environment and so does not consider the impact of adding Pinenut.

24 //

25 //

26 //

1 In the Analysis of the Proposed Action BLM presents both
2 the individual and cumulative impacts of adding Pinenut to the
3 existing situation (EA pages 57-85). Since the cumulative impacts
4 resulting from Pinenut are minor the discussion is brief and direct.

5 In addition to the separate analysis of Cumulative Impacts
6 with Pinenut and other Reasonably Foreseeable actions (EA at 84-86)
7 the entire section of anticipated impacts of the proposed action is
8 indeed a statement of what effects the addition of Pinenut will have
9 on the existing situation or environment. This analysis in itself
10 is an extensive evaluation of the addition of Pinenut compared to
11 the existing environment. This evaluation covers in-depth the
12 effects of Pinenut on all parts of the human environment including;
13 air shed, climatology, precipitation, winds, air quality, water
14 resources, soils geology, topography, radiological impact-(airborne,
15 radioactivity, radon, transportation, radon gas progeny and radia-
16 tion in the mine environment) acoustical impact, big game, birds of
17 prey, non-game, carnivores and radiological impacts and hauling
18 impacts to wildlife, vegetation, archaeological resources, popula-
19 tion, social conditions, economic/employment conditions, public
20 attitudes, wilderness resources, visual resources, visibility,
21 ranching, recreation, suitability, compatibility, and at least six
22 Potential Hazard Analysis (worst case) on air quality and visibility
23 impacts. BLM used the best state of the art information and
24 modeling techniques to specifically discuss how the addition of
25 Pinenut would affect the environment.

26 //

1 a. THE "ANALYSIS" OF THE CUMULATIVE EFFECTS OF
2 ADDING PINENUT TO EXISTING URANIUM ACTIVITIES CONSISTS OF THREE
3 SENTENCES ON HAULING IMPACTS.
4

5 The Appellant claims BLM used the entire Arizona
6 Strip instead of a much smaller area (one-tenth the entire Strip)
7 for comparing the cumulative effects of approving Pinenut and uses
8 Exhibits L and M as source materials to prove the point. The
9 Appellant also disputes the statement that cumulative impacts from
10 Pinenut are greater than just that of using common haul roads.

11 The Appellant also states BLM approached cumulative
12 impacts in a "nonsensical way." The Appellant has misinterpreted
13 the intent of the entire section by not understanding that the
14 section used previously identified cumulative impacts and other
15 reasonably foreseeable actions. Furthermore, this section describes
16 cumulative impacts with Pinenut as it related to surface disturb-
17 ance, powerlines, and roads. An accurate summary of exact acreage,
18 numbers of powerline, and miles of access is provided. BLM goes
19 further to describe what form of cumulative impact will result from
20 Pinenut. The conclusions are based on the best scientific data
21 available.

22 BLM also gives examples of why most of the "cumula-
23 tive" impacts will not correlate with other mines; i.e., the impacts
24 from the mine yard are only local and cannot be detected very far
25 away from the mine yard (generally only a few 100 meters).
26 //

1 The Appellant complains that BLM has compared impacts
2 to the entire Strip region. Note, that the cumulative impacts
3 sections was not present in the draft EA. BLM added cumulative
4 impacts as a direct result of public comments on the draft EA. The
5 Appellant then only wants to use EFN's area of activity. No other
6 companies have claims in EFN's "area of probable activity." BLM
7 mineral program crosses the entire strip area on vacant open public
8 lands. The Appellant attempts to demonstrate that the only probable
9 mineral activity is near the Kanab Creek Canyon near the Grand
10 Canyon National Park. This does not consider the other active
11 mineral companies and EFN's more scattered claims. Even assuming
12 the one-tenth size of the Arizona Strip as the Appellant suggest,
13 surface disturbance impact in the highest mineral potential area
14 would be less than 3 hundredths of one percent. Not a significant
15 impact.

16 The Appellant alleges BLM's analysis of surface
17 disturbance is seriously misleading. The Appellant names a list of
18 all operations submitted since 1980. Of the 362 so called plans or
19 actions stated in the Appellant's "Statement of Reason," BLM only
20 comes up with 288. Regardless of the number of submissions received
21 the meaning of the data is much different than presented by the
22 Appellant. The data boils down to 147 Plans, 91 Notices, and 51
23 Amendments. Of the 147 Plans, 52 have never been drilled and 6
24 additional Plans were on old mine sites. Of the 91 Notices, 2 were
25 not drilled, 4 have been bought by larger mining companies who have
26 filed their own Notices. The Amendments consisted of 51 re-entries

1 on Plans. Most mineral companies file a little differently. Some
2 file Plans cover claims, some cover sites and some cover a series of
3 claims or sites. Simply looking at a list of mineral submission on
4 the Arizona Strip will provide nothing but just that, a list of
5 proposals. The Appellant also fails to identify which and how many
6 activities are non discretionary. The fact is Exhibit M is totally
7 useless to determine what disturbances have occurred on this dis-
8 trict. Exhibit L is a misrepresentation of fact. Appellant shows
9 plans and notices which cover whole sections. Their points are
10 misleading and totally fictitious.

11 The Appellant also wrongfully makes no indication of
12 the vast acreages throughout the Arizona Strip which are closed to
13 mineral entry, i.e., Kaibab National Forest, Grand Canyon National
14 Game Preserve, Grand Canyon National Park, Glen Canyon Recreation
15 Area, Vermillion Cliff Natural Area, parts of Lake Mead Recreation
16 Area, Paria Canyon-Vermillion Cliffs Wilderness Area, Kanab Creek
17 Wilderness Area, Saddle Mountain Wilderness Area, Cottonwood Point
18 Wilderness Area, Mt. Trumbull Wilderness Area, Mt. Logan Wilderness
19 Area, several administrative withdrawals, Indian reservations, etc.

20 The Appellant states that BLM arbitrarily or pur-
21 posefully designed the EA to discount the true impacts of uranium
22 activities, however the Appellant does not ever mention what the
23 true impacts are. The Appellant themselves use the MFP out of
24 context. It is well known that BLM's planning system cannot inval-
25 idate Federal Law (i.e., 1872 Mining Law and its Amendments) which
26 mandates that all vacant federal lands should remain open to mineral

1 entries. Furthermore, the Appellant fails to even mention that the
2 Vermillion MFP recommends (unit wide) that the area is to remain
3 open to mineral appropriation, subject to existing rights. BLM and
4 others have also made great effort to prevent deterioration of its
5 most sensitive areas as is evident by the large numbers of
6 Congressional, Presidential and Administrative withdrawals of vast
7 acreage on the Arizona Strip. Furthermore, their statement is
8 contrary to Appellants Exhibit C, which states that the Bureau
9 planning system is based on the concept of multiple use - a concept
10 which recognizes more than one potential user for an area.

11 The Appellant states that the Pinenut makes an abrupt
12 conclusion, is not supportable and is incomplete. See contract
13 studies of all the data BLM used in addition to the second set of
14 comments that were submitted by the consultants which directly
15 responded to the comments received regarding cumulative impacts.
16 The Appellant provides absolutely no evidence contrary to BLM's
17 analysis, just opinion. Furthermore, the data used by BLM in its
18 analysis was obtained via contract studies, from experts in the
19 field, using the best technologies, methods and equipment which is
20 EPA approved. These analysis show that the addition of Pinenut will
21 have no significant adverse impacts to the environment, including
22 the Grand Canyon National Park.

23 //

24 //

25 //

26 //

1 b. THE "ANALYSIS" OF THE CUMULATIVE EFFECTS OF
2 PINENUT AND REASONABLY FORESEEABLE URANIUM ACTIONS IRRATIONALLY
3 CONSIDERS ONLY ONE FUTURE MINE IN COMPLETE DISREGARD OF EFN'S
4 STATEMENTS AND THE BLM'S OWN PREDICTIONS ON FUTURE DEVELOPMENT.
5

6 Appellant has totally ignored the facts presented in
7 the EA on pages 85-86. BLM's analysis of reasonable and foreseeable
8 operations is much broader than Appellant suggests. EA at page 85
9 specifically states: 1) the lowest probabilities for additional
10 mining occurs north, east and south of Pinenut, due to wilderness,
11 Hacks Canyon and results obtained from past exploration activities.
12 (This is the area the Appellant considers most "sensitive"), 2)
13 Mining cannot occur directly south of Pinenut, because of the Grand
14 Canyon Game Preserve. 3) Mining is also not expected closer than
15 3.0 miles west of Pinenut, due to terrain and lack of exploration
16 success. 4) Based on these facts one or more additional mines could
17 only effect cumulative impacts by adding acres to the total surface
18 disturbance and/or by using parts or all of the existing, improved
19 transportation system. Furthermore, BLM's analysis, not only states
20 the most likely areas for potential mining, but tries to identify
21 what the anticipated correlative effects could be.

22 The best known data available, including the contract
23 studies, as well as BLM's own data, still proves that correlative
24 effects of additional mines are not significant, unless mines are

25 //

26 //

1 located within very close proximity (EA at 85 and Canyon EIS). Also
2 see analysis of comments provided by contractors in response to
3 cumulative impacts.

4 It must be pointed out that for every 100 holes
5 drilled, there is less than 2 percent probability that a significant
6 mineralized deposit will be hit. Granted the companies have goals,
7 however, it is highly unlikely that EFN will find a new mine every
8 year for the next 10 plus years. Dagget's article is highly errone-
9 ous and uses emotions rather than facts. The Park Service comment
10 about 30-40 additional deposits is a misunderstanding. EFN may have
11 30 to 40 targets or even breccia pipes but as to whether they con-
12 tain uranium of marketable quality is just speculation. The Park
13 Service comments on the draft EA have been answered. (See Exhibit
14 A). This response has satisfied their concerns about Pinenut.

15 The Appellant also uses a very old Arizona Game and
16 Fish letter to a previous District Manager. The employee was a
17 staff Wildlife Manager. The current Arizona Game and Fish comments
18 on Pinenut supports the Pinenut EA, the analysis, and the mitigation
19 required.

20 The Appellant appears to try to make the case of
21 requiring BLM to do an EIS based on Forest Service actions on the
22 Canyon Mine. Whereas the Appellant and his expert provide only a
23 small part of the picture as to why Forest Service decided to do an
24 EIS. (Draft EIS at 4.1). Specifically, Forest Service states that
25 the potential for cumulative impacts were not identified as a major
26 issue of concern.

1 BLM has reviewed the Canyon EIS and has discussed
2 many issues with the USFS. Based on these discussions and the
3 conclusions of the final Canyon EIS the transportation systems are
4 the only cumulative impacts that occur because of the impacts from
5 the mine yards are too site specific and do not tend to lead to
6 adverse cumulative impacts. There are many beneficial social and
7 economic impacts associated with Canyon EIS.

8 The Appellant has also presented an internal, 5 year
9 old, BLM staff document that discussed the concerns of one of its
10 employees over the growing minerals program on the Arizona Strip.
11 Although this staff paper only provides one persons opinion and one
12 side of the story, it does help to prove that BLM and its employees
13 continue to question and challenge the Bureau's procedures and
14 policies to assure that the best possible decisions are made.

15 The Appellant also states that BLM has ignored its
16 own predictions as well as reaching contrary conclusions to its own
17 MFP. First of all the Appellant fails to recognize that the MFP
18 recommends the entire area remain open to mineral appropriation.
19 Second, the area that the Appellant refers to is known as Area 5
20 (Kanab Creek), of which a vast amount of acreage is closed to
21 mineral appropriation due to the existence of the Grand Canyon Game
22 Preserve, Wilderness Areas and Park Service Lands. The entire
23 Canyon of Kanab Creek is closed to mineral entry from Snake Gulch to
24 the Colorado River.

25 The Appellant's Exhibit C only represents small parts
26 of the MFP. Specifically, the very next page states that the entire

1 unit will remain open to mineral leasing, location and sale, except
2 where restricted by withdrawals, travel influence zones. The
3 Appellant claims BLM made faulty predictions by only choosing to
4 evaluate one additional mine to Pinenut. BLM was simply showing
5 that the addition of another mine would not cause any cumulative
6 impacts except for total surface disturbance and potential for the
7 transportation system. This same statement holds true if BLM
8 decided to consider 10 additional mines. However, with more than
9 one foreseeable mine it is impossible to evaluate the potential
10 impact of more than one future mine because their locations are
11 unknown.

12 The 1986 MFP summary does state that there is poten-
13 tial for 4 or 5 additional mines over the next 10 years based on the
14 current and predicted levels of mining explorations. These poten-
15 tial impacts can only be reasonably evaluated once they are proposed
16 and there is a known location.

17
18 3. THE EA DOES NOT ADEQUATELY ADDRESS THE CONCERNS OF
19 THE PARK SERVICE ABOUT CUMULATIVE IMPACTS OF PINENUT AND LEAVES
20 SEVERAL RELEVANT AREAS UNADDRESSED.

21
22 The Appellant alleges that BLM failed to address Park
23 Service concerns. While it is true that Park Service had concerns
24 over the Pinenut draft EA, the final EA as well as a separate letter
25 from BLM to Dick Marks answered all the concerns the Park Service
26 brought up. (Exhibit A). The Appellant's allegations and concerns

1 are ex post facto. The Grand Canyon National Park Service was
2 satisfied with the Bureau's response to their comment on the draft
3 EA. Through both telephone conversation and personnel meetings the
4 Park Service now has a better understanding of Pinenut and BLM's
5 mineral program. Based on these discussions the Park Service
6 understand BLM's position on not preparing an EIS. BLM used the
7 Park Service comments on the draft to improve and expand many of the
8 original analysis and have added several additional mitigating
9 measures to the final EA.

10 The Appellant and the Park Service have both made the
11 statement that opening previously remote, relatively pristine back-
12 country has caused increased archaeological vandalism and off-road
13 vehicle use. During BLM's archaeological inventory of the area
14 surrounding Pinenut, BLM found an area on the Park that had been
15 vandalized. BLM notified the Park and offered them assistance.
16 Through further investigation, the Park found another site that had
17 been vandalized. Up until BLM notified the Park of the problem, the
18 Park was unaware of any problems in the area because they rarely, if
19 ever, patrol this area. It is also very important to note that as
20 of that time there had been no road upgrading and no increased
21 accessibility to any of this area. Based on the Parks own recommen-
22 dations they started to patrol the area and for the first time
23 started obtaining visitor use information in the area. To blame the
24 vandalism on mineral development or anything at all related to
25 mineral activity is only pure speculation supported by no data or

26 //

1 facts. Cultural vandalism has been, is, and is expected to continue
2 to be a challenge for both BLM and the Park Service on all federally
3 managed lands.

4 Appellant also alleges that BLM did not adequately assess
5 cumulative impacts on air and water quality. (See EA pages 68-84
6 and 115-117 studies contracted. See also comments provided by
7 contractors regarding the potential for cumulative impacts).
8 Furthermore, Appellant's own Exhibit D, Park Service letter to Jane
9 Whalen contradicts their statement. Park Service states that the
10 standards set by EPA are adequate safeguards. In addition, Park
11 Service acknowledges that the companies have met and in most cases,
12 far exceeded EPA requirements. In addition they make brief mention
13 of the extensive monitoring program. EFN regularly monitors 7 sta-
14 tions along the Kanab Creek drainage, above and below each mine.
15 Monitoring occurs quarterly and involves the sampling of over 60
16 water quality parameters. (One of the stations is on Park Service
17 land). In addition there has never been any data to suggest that
18 the existing operating mines near the Kanab Creek drainage have ever
19 had any impact, cumulative or otherwise on either Kanab Creek or the
20 Colorado River. (See EA pages 26 and 58).

21 As for the combined radiological effects of several mines,
22 there is absolutely no area wide impact. (See EA pages 29-30 and
23 59-62. See also contractor's answers to comments, regarding the
24 potential of cumulative radiological impacts. See DR page 6 (Nos.
25 16 and 17), 8 and 10).

26 //

1 The Appellant argues that there is a possibility of con-
2 tamination of the drainage due to a storm event that could effect
3 all mines. Appellant has ignored factual data presented in the EA
4 pages 18 and 21. The possibility of such a severe event that could
5 effect the entire area is virtually non-existent. Specifically the
6 EA states on page 21, that "storm intensity can be severe due to
7 localized summer showers", and further on, "intermittent flows from
8 localized and sporadic showers." Note also, even though all of
9 EFN's mines have current discharge permits, they have never dis-
10 charged, nor ever intend to do so. All mines are set up for full
11 containment.

12 The Appellant argues that the EA ignores changes in the
13 character of the lands caused by cumulative effects. The EA on
14 pages 53-57 describes the impacts to remoteness. Appellant sites
15 Exhibit L, which as stated is a misleading and grossly overstated
16 representation of what occurs. Appellant again uses Park Service
17 concerns based on the DRAFT EA. Park Service concerns have been
18 fully mitigated within the final EA.

19 20 4. CONCLUSION

21
22 As can be clearly seen, BLM has completed thorough Envi-
23 ronmental Analysis of Pinenut. The Bureau has done a great deal
24 more than just assure that unnecessary or undue degradation will not
25 occur and has provided much more than just reasonable reclamation
26 measures. However, very much to Bureau credit, they have provided

1 well thought out, highly professional responses to public and
2 Appellant comments. The Bureau has taken a hard look at Pinenut and
3 has provided meaningful and clear statements on the environmental
4 impacts. The manner in which BLM responded to the Park's comments,
5 especially after they refused to attend an on site scoping meeting,
6 is admirable and professional.

7 NEPA requires both EA and EIS to be brief, clear, accurate
8 portrayal of the anticipated environmental impacts. BLM was not
9 required to address cumulative impacts but they chose to do so based
10 on public comments. The analysis provided a comprehensive and
11 convincing look at the impacts which clearly lead to a finding of no
12 significant impacts.

13
14 THE BLM MUST PREPARE A COMPREHENSIVE EIS URANIUM DEVELOPMENT
15

16 It is evident that the Appellant is attempting to obtain
17 through this appeal what they have not been able to obtain through
18 ordinary administrative channels, namely, that the BLM should
19 conduct a district-wide or "regional" EIS on uranium mining. That
20 issue is beyond the scope of the decision under review in this case.

21 Under NEPA regulations it is clear that the BLM is required to
22 prepare either an EA or an EIS prior to approving any project.
23 However, under either approach the scope of inquiry is limited to
24 the environmental impacts in the area of activity. There is no
25 requirement for the BLM to consider the preparation of a district-
26 wide or regional EIS as a result of a plan of operations submitted

1 by a mining company. Such a consideration was not undertaken in
2 this case and was not a part of the decision issued by the BLM.
3 Consequently, the issue concerning district-wide or regional EIS is
4 simply beyond the scope of this appeal and should not be given any
5 consideration by the Board.

6 As to the need to prepare an EIS on this particular project,
7 the Appellant complains that the BLM did not consider enough factors
8 in the EA. However, if the main task of the BLM is kept in mind it
9 becomes clear that the BLM considered all factors which were neces-
10 sary for a reasoned decision as to whether an EIS was required. The
11 express purpose of the mineral regulations as well as the intent of
12 Congress, is to allow mining activities to continue if that can be
13 done in a manner which will not cause unnecessary or undue degrada-
14 tion. Here, the BLM concluded that as a result of the mitigation
15 measures imposed, no unnecessary or undue degradation is antici-
16 pated. Given that conclusion, and as a result of detailed study,
17 the BLM decided that an EA was sufficient under the circumstances of
18 this case.

19 The Appellant has not shown that the BLM "relied on a demon-
20 strable error of fact," in concluding that an EIS was not necessary.
21 Rather, they assert that more factors should have been considered in
22 more depth. In other words, it is not difficult to cast about and
23 find some "factor" that may not have been considered by the BLM, or
24 which was not considered in a depth sufficient to please the Appel-
25 lant. However, the BLM is faced with the task of reviewing the
26 impacts of this proposed project in as detailed a form as possible

1 within a time frame that will allow activities to proceed if allow-
2 able by law and regulations. Having made that analysis, the BLM now
3 stands on the record. The EA is sufficiently detailed as to allow
4 the District Manager to make an informed and reasoned decision under
5 the circumstances. Where an administrative decision is made that a
6 proposed action is not a major federal action nor that it will
7 significantly affect the quality of the human environment, so that
8 no EIS need be filed, that decision will be affirmed on review by
9 the IBLA if it appears to have been made by an authorized officer,
10 in good faith, based upon a proper and sufficient environmental
11 analysis compiled in accordance with established procedures, and is
12 the reasonable result of the study of such record. Sierra Club,
13 et al., 57 IBLA 79 (Aug. 21, 1981); Citizens Committee to Save Our
14 Public Lands, 25 IBLA 48 (Feb. 16, 1977).

15 Review of the record clearly indicates that BLM has made an
16 extensive examination of the impacts. The finding by the District
17 Manager that an EIS is unnecessary is consistent with this examina-
18 tion. In Maryland-National Capital Park and Planning Comm. v. U.S.
19 Postal Service, 487 F.2d 1029 (D.C. Cir. 1973), the Court ruled that
20 an agency preparing an EA containing a negative finding had to:
21 1) take a "hard look" at the problem, as opposed to setting forth
22 bald conclusions; 2) identify the relevant areas of environmental
23 concern; and 3) make a convincing case that environmental impact is
24 insignificant. Accord Fund for Animals v. Frizzell, 402 F. Supp. 35
25 (D.C. Cir. 1975), aff'd, 530 F.2d 982 (D.C. Cir. 1976). BLM's
26 analysis of the proposed action satisfies these criteria.

1 1. THE NEED FOR A COMPREHENSIVE EIS IS CLEAR AND HAS
2 BEEN STRESSED BY THE GRAND CANYON NATIONAL PARK.
3

4 The Appellant though misrepresenting most all of the facts
5 in this section wants BLM to complete an EIS as an effective means
6 of evaluating total impacts.

7 The Appellant maintains that the BLM is obligated to
8 consider cumulative environmental impacts not only just in the
9 immediate area but also in the entire Arizona Strip District. The
10 Appellant further argues that this obligation may be met only by the
11 preparation of a "programmatic" EIS for the entire region. The
12 BLM's Arizona Strip District is an area comprised of approximately
13 3.5 million acres. The nature and extent of mining activities
14 within the Arizona Strip are so insignificant, in view of the size
15 of the area, that the cumulative impacts of such activities are
16 negligible.

17 The Appellant states that there has been a steady "flood"
18 of mineral activities in the Kanab Creek area. Appellant also
19 alleges that the activities have opened remote, undisturbed areas
20 with construction, exploration, mining and hauling. That is simply
21 not the case and Appellant has presented no data as to what activi-
22 ties have taken place in the area immediately north of the canyon.
23 Furthermore, the Appellant's correlation of activities in the area
24 is inaccurate. BLM has been advised that EFN has no more activities
25 planned east or south of the Pinenut due to land status designations
26 and actual information based on past exploration activities.

1 Furthermore, the remote undisturbed areas the appellant
2 refers to have been accessible (even by sedan traffic) via existing
3 roads, prior to any of the present mineral activities. The present
4 project as defined in the plan of operations will not change that
5 condition.

6
7 2. THE COURTS HAVE REQUIRED COMPREHENSIVE EIS'S IN
8 SIMILAR CIRCUMSTANCES.
9

10 The Appellant uses several irrelevant cases to support
11 their position that a comprehensive EIS is required. In particular
12 Conner v. Burford. Oil and gas is a leasable mineral. Classifying
13 areas as available for oil and gas leases is a Federal action and is
14 discretionary. That is not the case for locatable minerals (i.e.
15 uranium). Public lands are open to locatable mineral development
16 and therefore the filing of a Plan-of-Operation is not a federal
17 action nor is it discretionary. It is a requirement under 43 CFR
18 3809.

19 Kleppe v. Sierra Club, 427 U.S. 390 (1976) is regarded as
20 the seminal case on this issue. In Kleppe, the Supreme Court held
21 that the Department of the Interior and other federal agencies
22 responsible for issuing coal leases and for approving mining plans
23 of operation were not required to prepare a regional EIS. The Court
24 found that a regional EIS was not required because, as in the
25 present case, there was no evidence in the record of a federal plan
26 or the development of the entire region. The Court concluded at

1 p. 401 that in such a situation not only was an EIS statutorily
2 unnecessary, but also that an EIS could not be prepared for
3 practical reasons:

4 in the absence of a proposal for a regional
5 plan of development, there is nothing that
6 could be the subject of the analysis envi-
7 sioned by the statute for an impact statement
8 . . . Absent an overall plan for regional
9 development, it is impossible to predict the
10 level of coal-related activity that will occur
11 in the region . . . and thus impossible to
12 analyze the environmental consequences and the
13 resource commitments involved in, and the
14 alternatives to, such activity.

15 See also Environmental Defense Fund, Inc. v. Armstrong,
16 356 F. Supp. 131 (N.D. Cal. 1973) ("So long as each major federal
17 action is undertaken individually and not as an indivisible, inte-
18 gral part of an integrated state-wide system, then the requirements
19 of NEPA are determined on an individual major federal action
20 basis"); and Nucleus of Chicago Homeowners Assn v. Lynn, 524 F.2d
21 225, 230 (7th Cir. 1975).

22 Further, at p. 412, the Court agency's decision not to
23 prepare a regional EIS must be upheld unless that decision is
24 arbitrary:

25 to prevail (it must be shown that the agency)
26 acted arbitrarily in refusing to prepare a compre-
hensive statement on the entire region . . . The
determination of the region, if any, with respect
to which a comprehensive statement is necessary
requires the weighing of a number of relevant
factors, including the extent of the interrela-
tionship among proposed actions and particularly
considerations of feasibility. Resolving these
issues requires a high level of technical exper-
tise and is properly left to the informed discre-
tion of the responsible federal agencies . . .

1 Absent, a showing of arbitrary action, we must
2 assume that the agencies have exercised this
3 discretion appropriately.

4 In summation, the Courts have held that, absent a federal
5 plan for regional development or other concurrently pending and
6 "intimately related" proposals, preparation of a regional EIS is
7 unnecessary. The following determinations are vested in the
8 discretion of the authorized officer and must be upheld unless
9 found to be arbitrary: (1) whether a regional EIS must be pre-
10 pared; (2) the scope of the appropriate geographical unit for anal-
11 ysis; and (3) the degree to which the action at issue is related to
12 other concurrently pending proposals in the region. The courts
13 also have held that failure to conduct a required regional EIS will
14 not invalidate approval of a specific project.

15 In the present case, the authorized officer has deter-
16 mined that no EIS is required. It is illogical to argue that a
17 project, which will not significantly affect even its immediate
18 environment, necessitates the preparation of an EIS for an area the
19 size of the Arizona Strip. Furthermore, there is no federal plan
20 for the development of the Arizona Strip; future development, will
21 be initiated by mining claimants. It is difficult to imagine how a
22 programmatic EIS could be prepared at this time since the proposed
23 action about which the EIS would be written is unknown and unknow-
24 able. Appellants have not identified other currently pending
25 proposals for regional development, nor have they described the
26 manner in which those proposed projects are "intimately related" to

//

1 EFN's. In these circumstances, the decision of the authorized
2 officer not to prepare a regional EIS cannot be said to be
3 arbitrary.

4
5 3. CEQ REGULATIONS AND NEPA REQUIRE PREPARATION OF A
6 COMPREHENSIVE EIS.

7
8 The Appellant contends that NEPA requires an EIS on a
9 major federal action significantly affecting the quality of the
10 human environmental. Based on BLM's analysis it is apparent that
11 Pinenut will not have significant affect on the quality of the
12 human environment nor is it a major federal action. The Pinenut
13 environmental analysis did evaluate reasonable foreseeable impacts.

14 The Appellant continuously fails to recognize that under
15 the CEQ regulations that a single plan of operations could not
16 possibly be reviewed in the context of 40 CFR 1508, 25, 1502.4,
17 "Similar actions are those which when reviewed with other reason-
18 ably foreseeable proposed agency actions. Each mineral action on
19 the area of the Arizona Strip is immediately rehabilitated to
20 standards required by Law. Furthermore, as stated previously,
21 Exhibit M is useless to determine if a plan has had any activity.
22 It is also impossible to consider that casual use, a notice of
23 intent and a plan of operations could be considered SIMILAR
24 ACTIONS. 43 CFR 3809 provides precise definitions of these actions
25 and they are not similar. The decision made by the District

26 //

1 Manager to approve Pinerut Plan-of-Operation carries with it no
2 additional commitments to approve any other mineral action or even
3 modification to the Plan-of-Operations itself.

4 BLM Manual .2 C, states "when an operator has not
5 developed mitigating measures to prevent undue and unnecessary
6 degradation or provide for reasonable reclamation in the proposed
7 plan, the authorized officer must use the EA to develop reasonable
8 reclamation or mitigating measures as appropriate. "Mitigating
9 measures to prevent unnecessary or undue degradation will be devel-
10 oped in the EA. The plan will be modified by adding these mitigat-
11 ing measures. If the modifications completely compensate for any
12 adverse environmental impacts stemming from the original proposal,
13 the statutory threshold of significant environmental effects will
14 not be crossed, and an EIS will not be required. Cabinet Mountains
15 Wilderness/Scotchman's Peak Grizzley Bear, et al, v. R. Max
16 Peterson, et al, 510 F. Supp. 1186 (D.D.C. 1981, affirmed, 685
17 F.3d., 678 (D.C.C. 1982)). No matter what level of environmental
18 document is required by the plan, the plan must be approved if it
19 will not cause unnecessary or undue degradation, or if it contains
20 appropriate mitigating measures that will prevent unnecessary or
21 undue degradation. That was the determination in the present case.

22 The Appellants in Cabinet Mountain tried to argue that
23 the Forest Supervisor's decision that an EIS was unnecessary and
24 improper because his assessment of environmental impacts considered
25 the effects of mitigation. The Court at p. 682 made short work of
26 that argument. Other courts have . . . permitted the effect of

1 mitigating measures to be considered in determining whether prepa-
2 ration of an EIS is necessary . . . Logic also supports this
3 result. NEPA's EIS requirement is governed by the rule of reason
4 . . . and an EIS must be prepared only when significant environ-
5 mental impacts will occur as a result of the proposed action. If,
6 however, the proposal is modified prior to implementation by adding
7 specific mitigation measures which . . . compensate for any pos-
8 sible adverse environmental impacts stemming from the original
9 proposal, the statutory threshold of significant environmental
10 effects is not crossed and an EIS is not required. To require an
11 EIS in such circumstances would trivialize NEPA and would "diminish
12 its utility in providing useful environmental analysis for major
13 federal actions that truly effect the environment."

14 The Courts determined that since the mitigation measures
15 were properly taken into consideration by the agency, it had no
16 difficulty in concluding that the decision that an EIS was unneces-
17 sary work nor arbitrary or capricious. Surely that is the case
18 here what with the BLM implementing numerous mitigation
19 requirements.

20 685 F.2d at 682, 683. Thus, it has been established
21 conclusively that mitigation may be considered in determining
22 whether an EIS is required.

23 //

24 //

25 //

26 //

1 4. CONCLUSION
2
3

4 The Appellant has used fancy adjectives to describe con-
5 cerns and state how inadequate the analysis of Pinenut EA was; but
6 has not presented any data, or support for their position. The
7 Appellant has not criticized the relevant parts of the EA, i.e.,
8 mitigating measures, alternatives or reclamation. Therefore one
9 must assume that the Appellant has not problem with them. The
10 intent of NEPA is not to present encyclopedic EIS or generate
11 paperwork, even excellent paperwork, but to foster excellent
12 actions. Since the Appellant has totally failed to present any
13 concerns about the Plan-of-Operations causing unnecessary or undue
14 degradation, mitigating measures being insufficient or reclamation
15 being inadequate; the BLM feels that its support decision to
16 approve the Pinenut modification based on the EA should be
17 affirmed.

18 III. To Prevent Undue and Unnecessary Degradation, BLM Must
19 Consider the Potential Profitability of the Project.
20

21 Appellant is most certainly "grasping at straws" or making a last
22 ditch effort to stop the Pinenut Project in contending that in
23 order "to prevent undue and unnecessary degradation". The BLM must
24 consider the potential profitability of the Pinenut Project. To my
25 knowledge that contention has never been presented before and it is
26 no wonder why since it is totally unsupportable by the law. Simply

1 stated, SWC is contending that any mining activity, absent a valid
2 discovery, is in itself unnecessary degradation. SWC has simply
3 misinterpreted and misapplied the standard. The prevention of
4 "unnecessary and undue degradation of the public lands is a statu-
5 tory mandate to the Secretary (43 USC 1732 (b)) and this mandate is
6 implemented by the regulations contained in 43 CFR Subpart 3809.
7 The standard is not intended to be used in determining the validity
8 of a mining claim, but rather it is to be used in evaluating the
9 reasonableness of the extent of an impact that a particular mining
10 activity may have upon Federal lands. 43 CFR 3809.0-1 states that
11 the purpose of the subpart is to establish procedures to prevent
12 unnecessary or undue degradation of Federal lands which my result
13 from operations authorized by the mining laws. An even more defin-
14 itive to the question is the definition of "operations" set forth
15 at 43 CFR 3809.0-5(f):

16 "Operations" means all functions, work,
17 facilities, and activities in connection with
18 prospecting, discovery and assessment work,
19 development, extraction, and processing of
20 mineral deposits locatable under the mining
laws and all other uses reasonably incident
thereto, whether on a mining claim or not,
xxxx.

21 It is clear that the search for, development, or extrac-
22 tion of a valuable mineral deposit is authorized under 43 CFR 3809
23 regardless of whether the pursuit is on or off a mining claim, or
24 whether a valuable mineral deposit has yet been discovered, if it
25 is on open public lands, and will not cause unnecessary or undue
26 degradation. 43 CFR 3809.0-2. In recognition of this fact, it is

1 not the policy of the Bureau of Land Management to determine
2 profitability or validity of mining claims before approving plans
3 of operations. BLM Manual 3809.16E.
4

5 Summary
6

7 It is respectfully submitted that the decision to approve the
8 modification to the plan of operations based on the extensive
9 Environmental Assessment was a reasonable one and should be
10 affirmed.

11 Submitted this 22nd day of September, 1986.
12

13
14 Fritz L. Goreham
15 Fritz L. Goreham
Attorney for the Bureau
of Land Management

16 Copies of the foregoing mailed,
17 certified return receipt requested,
this 22nd day of September, 1986, to:

18 Mark Hughes
19 Gibson, Dunn and Crutcher
1801 California Street
2nd floor
20 Denver, Colorado 80202

21 Lori Potter
22 Sierra Club Legal Defense Fund
1600 Broadway
Suite 1600
23 Denver, Colorado 80202

24 Patrick J. Gasser
25 Parsons, Behle and Latimer
P.O. Box 11898
Salt Lake City, Utah 84147-0898
26

Fritz L. Goreham
Fritz L. Goreham



United States Department of the Interior

BUREAU OF LAND MANAGEMENT ARIZONA STRIP DISTRICT OFFICE

196 E. Tabernacle St.
St. George, Utah 84770

IN REPLY REFER TO:

3809
(010)

May 8, 1986

Dick Marks, Superintendent
Grand Canyon National Park
P.O. Box 129
Grand Canyon, Arizona 86023

Dear Mr. ^{Dick} Marks:

I appreciate receiving your comments on the draft Environmental Analysis (EA) for the Pinenut mining plan. Many of your comments caused us to document more of our analysis in the final EA. Our analysis found that there were no significant adverse environmental impacts that would require an Environmental Impact Statement (EIS), and therefore, the plan was approved on April 25, 1986.

I am, however, disappointed that your staff did not accept our invitation to meet on the project site to discuss your specific concerns. This would have been most helpful and would have saved considerable time. As a result, misunderstandings are evident as pointed out in your comments.

Since coordination between our two agencies is vital in making proper decisions when adjoining resources may be affected, we believe that initial coordinations to discuss the proposal and review viable alternatives is necessary. Comments to our draft EA are normally addressed in the final EA. However, I felt it was necessary to respond to your concerns to clarify any misunderstandings.

PARK SERVICE CONCERNS:

1. "We have no record of reviewing the original EA"

Response:

Energy Fuels Nuclear, Inc., (EFNI) generally submits a plan of operation for each of their drill site locations. Drilling operations that disturb less than five acres only require the filing of a "Notice" under Code of Federal Regulations (CFR) 3809. Upon receipt of a notice we are required to review their proposal within 15 days. Since there is no Federal action, this review does not require an EA. In the case of the original proposed operations EFNI chose to submit a plan of operations, even though less than five acres would be disturbed, which required BLM to analyze (within a 30 day time period) the proposal in the context of the requirement to prevent unnecessary or undue degradation and provide for reasonable reclamation.

EXHIBIT "A"

The original plan of operations for site No. 156 was for exploration only (less than five acres were to be disturbed) and was submitted in July of 1984 by EFNI. We prepared an EA within the regulated timeframes which clearly showed that the exploration activities would have no foreseeable effect on Grand Canyon. As a result, you were not asked to comment. We did, however, circulate the EA to several interest groups including the Arizona Wildlife Federation and the Southern Utah Resource Council.

When EFNI found a commercially valuable uranium deposit at site No. 156, they submitted a major modification to the approved existing plan on January 10, 1986, and called it the Pinenut mine. This required BLM to assess the new proposal and we asked for your involvement and comments as to the affect on Park resources.

2. "EFNI has identified possibly 30 to 40 additional ore deposits on the Strip"

Response:

EFNI probably has 30 to 40 additional targets to be drilled through their exploration program to determine if ore deposits are present. Currently they have not located any additional known ore deposits suitable for development.

3. "Approximately 30 to 40 miles of backcountry road have been upgraded"

Response:

To date, EFNI has upgraded 21 miles of existing access and constructed only three miles of new road.

4. "30 or more miles of powerline have been built to the present mine sites"

Response:

Thirty miles of powerline have been constructed to serve the existing mines without any new associated roads.

5. "Roads and powerlines do not seem to follow any definite plan but wander from point to point depending on the location of the mine."

Response:

The uranium ore deposits are not generally found in a uniform location that would allow development of an overall road system. When a deposit has been found and development is proposed, the action is evaluated and analyzed through an EA to determine environmental impacts. Past experience has shown that use of existing roads have the least impact. The wandering nature of the roads are a result of trails, wagon roads, and

other vehicle tracks made during the early use of the Strip. They were made to facilitate the multiple uses of the public land. To deviate significantly from these already established routes would not meet the undue and unnecessary degradation standards in the regulations.

6. "In the Marble Canyon area, EFNI proposed to drill exploratory holes within 200 feet of the park boundary."

Response:

By law and regulations, EFNI could have drilled under a "Notice" with no environmental constraints from either agency. EFNI has proven to be an environmentally responsible mining company and once made aware of your concerns they discontinued operations at the site.

7. "The preferred haul road for the Pinenut Mine will come within 1 1/2 miles of the park boundary." "would they (the haul road & alternatives) be visible from the park?"

Response:

The preferred haul road does come within 1 1/2 mile of the park boundary, but a visit to the mine site and access road would show that they are not in direct view of the Park. Upgrading the existing road will not increase visibility due to screening by vegetation and topography.

8. "increased impacts on park resources are already being noticed in the Tuweep District as a result of increased accessibility from the Pinenut haul road."

Response:

The proposed haul road is an existing road and has not been upgraded. This road has been used by the public for many years. Even though they are rough they are accessible by sedan. The increased activity has brought more attention to the area by both our staffs which could account for observed increased activities. We are currently experiencing increased vandalism through out the entire Strip area. This includes areas where uranium exploration has not taken place. As a result, we do not believe that increased cultural vandalism on Park resources is due to EFNI's use of existing roads in the area.

9. "we recommend that a comprehensive management plan and Environmental Impact Statement be developed addressing the cumulative impacts..."

Response:

NEPA requires preparation of an EIS for "major Federal actions significantly affecting the quality of the human environment." BLM is obligated under NEPA to develop a reviewable record reflecting consideration of all relevant factors. BLM has prepared an EA containing an objective analysis and a Decision Record which concludes that the

Pinenut proposal: (1) will not cause any undue and unnecessary degradation to public lands, (2) is in full conformance with 43 CFR 3809 and NEPA regulations, (3) there will be no significant adverse environmental impacts, and (4) an EIS is not necessary.

- In the case of cumulative impacts, "BLM is not required to assess the significance of an impact on a wide scale area when it prepares an analysis of a specific project" (IBLA 83-355). In addition, IBLA held that "failure to conduct a regional EIS will not invalidate the approval of a specific project determined to have no significant impacts on the human environment." BLM did add a cumulative impacts section to the final EA for past exploration and reasonably foreseeable actions. Evaluating the cumulative impacts of the existing mines as they relate to know future development in our judgement is the best means of addressing this issue. Since location and number of future mines would be highly speculative, preparing a cumulative EIS prior to known information would not be an efficient use of public funds. BLM does not feel that an EIS on cumulative impacts based on speculative information would add to sound decision making.

10. "we need to be informed at the earliest possible time of the proposed action and be provided with information necessary for evaluation."

Response:

The Park was called about the Pinenut proposal to set up a field meeting even before BLM received the plan of operations. EFNI sent the Park the Pinenut proposal on January 11, 1986, (one day after BLM received the proposal) with all the ancillary studies. After receiving the proposal, the Park was called to attend a field meeting with other interested agencies (USFS, AGFD, etc.). We specifically requested the Park's attendance so your concerns and issues could be addressed in the draft EA and to eliminate the potential for misunderstandings. We mailed a draft EA on February 7, 1986 and called to confirm receipt.

11. Air Quality

Response:

Our records show the Park receiving EFNI's air quality report the week of January 13, 1986 along with the plan of operations. This provided an opportunity to receive early comments from your Washington Office. Under the worst possible scenario (which is extremely remote) the Park could be affected. This would be mitigated by adding 9 to 16 inches of gravel on the road to reduce potential dust problems. In conclusion, there should be no adverse impact to the Park from dust off the haul road.

12. Water

Response:

- Ground water impact analysis was strengthened in the final EA. BLM has required the 100 year 24 hour storm capacity pond to be built during Phase I. EFNI has volunteered to increase the pond size sufficient to handle the 500 year 24 hour event. BLM has also required EFNI to submit their Best Management Practices and Procedures for approval in case of any unforeseen accident.

13. Soils

Response:

Impacts to soils have been stated in the final EA. Waste rock by definition is non-ore bearing and will be used as a base material for the haul road upgrade. No spoil piles will exist. Non-economic ore bearing material will be stockpiled and deposited in the mine shaft during reclamation.

14. Vegetation

Response:

Most of the powerline will be located along an existing jeep trail. There will be no road blading. A single pass with a rubber tire vehicle has not destroyed vegetation as shown on other existing powerlines. Pad blading for the total length of the powerline will be less than one acre.

15. Wildlife

Response:

The USFS, AGFD, and Arizona Wildlife Federation agree with our analysis as discussed on the field trip. This analysis has been fully explained in the final EA. Helicopter impact has been added.

16. Cultural Resource

Response:

We are disappointed that the Parks cultural resource specialist did not coordinate with the BLM Area Archaeologist. Many of the concerns and issues raised in your comments could have been discussed and resolved at that time. We are fully aware of cultural resource regulations. Direct and indirect impacts have been and will continue to be assessed. During the course of our field assessment, BLM discovered the vandalism on the Park. The SHPO has been consulted and has concurred with our procedures for the haul road, powerline and mine yard. Additional data has been added to the final EA.

We are planning a meeting in Fredonia to discuss indirect impacts to cultural resources sometime this summer. Archaeologist of BLM, USFS, Grand Canyon National Park, Glen Canyon National Recreation Area and Abajo will be invited to discuss the issue.

- We are working with the SHPO as it relates to Pinenut. We are also
- conducting an inventory of areas deemed most highly susceptible to vandalism to identify significant sites, and insure that significant sites are periodically monitored. We do not see any significant differences between cultural resources on the Park or BLM administered lands. BLM has found many sites that do not qualify for the national register and the SHPO concurs. BLM believes there is a need for a coordinated interagency monitoring plan.

The SHPO has concurred with BLM that site AZ B:6:45 does not meet the criteria for inclusion in the National Register of Historic Places. The site has been recorded and placed in the Discharged Use Category. AZ B:6:45 will be placed in the Public Use Category upon completion of the excavation.

17. Haul Roads.

Response:

Alternative 2 would not be in conformance with CFR 3809 regulations as it would result in undue and unnecessary degradation. Our analysis indicates that noise from the preferred haul route will not be audible from Kanab Point nor any other portion of the Park. Any dust related problems will be mitigated before it becomes noticeable in the Park.

I hope this has helped clear up some misunderstandings and pointed out the need for closer coordination on future issues.

You will have an opportunity to visit the Pinenut mine site at our interagency meeting in June. In addition, I would suggest that your staff contact the Vermillion Resource Area Manager (Rob Roudabush) and make arrangements to also visit the site.

I have enclosed copies of the final EA and Decision Record. If you have any additional concerns, please let me know.

Sincerely,



G. William Lamb
District Manager

PINE NOT MINE

Hittmeyer

AMC 151890

BEFORE THE UNITED STATES DEPARTMENT OF THE INTERIOR,
OFFICE OF HEARINGS AND APPEALS, INTERIOR BOARD OF LAND APPEALS

In Re: Appeal of Southwest
Resource Council
IBLA 86-1217

MOTION FOR EXTENSION OF
TIME TO FILE STATEMENT
OF REASONS


ARIZONA STRIP DIST.	
BU. LAND MANAGEMENT	
DM	ASSOC DM
JUN 16 '86	
ADMIN	
RESOURCES	
ENV COORD	
PUB AFF	
SRA	
OTHER	
ACTION	

Appellant Southwest Resource Council requests a 60-day extension of time, or until August 21, 1986, to file its Statement of Reasons. Appellant states in support that:

1. Appellant filed its Notice of Appeal on May 21, 1986.
2. Appellant's counsel will be unable to complete the Statement of Reasons by June 21 because of prior litigation commitments, including briefs due in the Tenth Circuit Court of Appeals in Sierra Club v. Lyng (Cases No. 86-1153, 86-1154, and 86-1155) and due to a long-standing business trip scheduled for June 17-23.

Therefore, Appellant requests that the Board grant it an extension of 60 days, or until August 21, 1986, in which to file its Statement of Reasons.

Respectfully submitted,



LORI POTTER
SIERRA CLUB LEGAL DEFENSE FUND
1600 Broadway Street
Suite 1600
Denver, Colorado 80202
(303) 863-9898

MARK HUGHES
GIBSON, DUNN & CRUTCHER
1801 California Street, #4200
Denver, Colorado 80202
(303) 298-7200

Attorneys for Appellant

ARIZONA STATE OFFICE
BUREAU OF LAND MGMT

JUN 27 '86

34 INIT/DATE
SD/ASD
PUB AFF
EEO
RESOURCES
MINERALS
OPERATIONS
ADMIN
CENT FILES
TRNG CNTR
DIST MGRS
ACTION

DATED: June 12, 1986

CERTIFICATE OF SERVICE

I, Ruthie Simons, certify that a copy of the foregoing Motion for Extension of Time to File Statement of Reasons was mailed, proper postage prepaid, this 12th day of June, 1986, to the following:

Brad L. Doores
Energy Fuels Nuclear, Inc.
One Tabor Center, Suite 2500
1200 17th Street
Denver, Colorado 80202

Patrick J. Garver
Parsons, Behle & Latimer
185 South State Street, Suite 700
P.O. Box 11898
Salt Lake City, Utah 84147-0898

G. William Lamb
District Manager
Bureau of Land Management
Arizona Strip District Office
196 East Tabernacle Street
St. George, Utah 84770

Regional Solicitor, Pacific Southwest Region
United States Department of the Interior
2800 Cottage Way, Room E-2753
Sacramento, California 95825

Ruthie Simons
RUTHIE SIMONS

PINE NUT PLAN OF OPERATIONS

BEFORE THE UNITED STATES DEPARTMENT OF THE INTERIOR,
OFFICE OF HEARINGS AND APPEALS, INTERIOR BOARD OF LAND APPEALS

AMERICAN STRIP DIST.
SO. LAND MANAGEMENT
DM
ASSOC DM

In Re: Appeal of Southwest
Resource Council
IBLA 86-1217

MOTION FOR EXTENSION OF
TIME TO FILE STATEMENT
OF REASONS

JUN 16 '86


ADMIN _____
RESOURCES _____
ENV COORD _____
PUB AFF _____
SRA _____
OTHER _____
ACTION

Appellant Southwest Resource Council requests a 60-day extension of time, or until August 21, 1986, to file its Statement of Reasons. Appellant states in support that:

1. Appellant filed its Notice of Appeal on May 21, 1986.
2. Appellant's counsel will be unable to complete the Statement of Reasons by June 21 because of prior litigation commitments, including briefs due in the Tenth Circuit Court of Appeals in Sierra Club v. Lyng (Cases No. 86-1153, 86-1154, and 86-1155) and due to a long-standing business trip scheduled for June 17-23.

Therefore, Appellant requests that the Board grant it an extension of 60 days, or until August 21, 1986, in which to file its Statement of Reasons.

Respectfully submitted,



LORI POTTER
SIERRA CLUB LEGAL DEFENSE FUND
1600 Broadway Street
Suite 1600
Denver, Colorado 80202
(303) 863-9898

MARK HUGHES
GIBSON, DUNN & CRUTCHER
1801 California Street, #4200
Denver, Colorado 80202
(303) 298-7200

Attorneys for Appellant

DATED: June 12, 1986

CERTIFICATE OF SERVICE

I, Ruthie Simons, certify that a copy of the foregoing Motion for Extension of Time to File Statement of Reasons was mailed, proper postage prepaid, this 12th day of June, 1986, to the following:

Brad L. Doores
Energy Fuels Nuclear, Inc.
One Tabor Center, Suite 2500
1200 17th Street
Denver, Colorado 80202

Patrick J. Garver
Parsons, Behle & Latimer
185 South State Street, Suite 700
P.O. Box 11898
Salt Lake City, Utah 84147-0898

G. William Lamb
District Manager
Bureau of Land Management
Arizona Strip District Office
196 East Tabernacle Street
St. George, Utah 84770

Regional Solicitor, Pacific Southwest Region
United States Department of the Interior
2800 Cottage Way, Room E-2753
Sacramento, California 95825

Ruthie Simons
RUTHIE SIMONS



United States Department of the Interior

BUREAU OF LAND MANAGEMENT
ARIZONA STATE OFFICE
3707 N. 7th Street
P.O. Box 16563
Phoenix, Arizona 85011

(92)

151806
IN REPLY REFER TO:

AZ-010-86-047
AS-010-86-10P
AZ-010-86-015
AMC 151890-151892
AMC 153242-153243

June 5, 1986

CERTIFIED MAIL-RETURN RECEIPT REQUESTED

Memorandum

To: Interior Board of Land Appeals, Office of Hearings and Appeals
Arlington, Virginia
Attention: Margaret Walsh

From: State Director, Arizona

Subject: Appeal of Sierra Club Legal Defense Fund in Behalf of Southwest
Resource Council - Mining Plan of Operations (43 CFR 3809)

A notice of appeal and supporting information to the above cited case were forwarded to your office by memo dated May 23, 1986. We have not been advised to date of the IBLA case number for this appeal.

Enclosed per your request are the complete original files from the BLM Arizona Strip District Office. We are still interested in receiving a copy of the Statement of Reasons so that we may prepare a response to the specific appeal issues.

Acting

Enclosures

Mining Plan Case Files (9 folders)

cc: WO 140, WO 680
DM, Arizona Strip District
Office of Solicitor, Washington, D.C.
Office of Field Solicitor, Phoenix
✓ AMC Lead File 151806
AMC Lead File 153075

PS Form 3811, July 1983

DOMESTIC RETURN RECEIPT

SENDER: Complete items 1, 2, 3 and 4.

Put your address in the "RETURN TO" space on the reverse side. Failure to do this will prevent this card from being returned to you. The return receipt fee will provide you the name of the person delivered to and the date of delivery. For additional fees the following services are available. Consult postmaster for fees and check box(es) for service(s) requested.

- ☒ Show to whom, date and address of delivery.
- ☐ Restricted Delivery.

3. Article Addressed to: **IBLA** (920)
 Attention: Margaret Walsh
 Office of Hearings and Appeals
 4015 Wilson Boulevard
 Arlington, VA 22203

4. Type of Service: Article Number
☐ Registered ☐ Insured
☒ Certified ☐ COD 76466
☐ Express Mail

Always obtain signature of addressee or agent and **DATE DELIVERED.**

5. Signature - Addressee JUN 13 1986
 X

6. Signature - Agent
 X

7. Date of Delivery

8. Addressee's Address *(ONLY if requested and fee paid)*

RECEIVED
 B.I.M. AZ STATE OFFICE
 JUN 13 7 45 AM
 PHOENIX, ARIZONA

Bureau of Land Management (920)
 (Name of Sender)
 3707 North 7th Street
 (No. and Street, Apt., Suite, P.O. Box or R.D. No.)
 Phoenix, AZ 85014
 (City, State, and ZIP Code)

SENDER INSTRUCTIONS

Print your name, address, and ZIP Code in the space below.

- Complete items 1, 2, 3, and 4 on the reverse.
- Attach to front of article if space permits, otherwise, attach to back of article.
- Endorse article "Return Receipt Requested" adjacent to number.

UNITED STATES POSTAL SERVICE
 OFFICIAL BUSINESS



PENALTY FOR PRIVATE USE \$300

AZ-010-86-047
 AS-010-86-107
 AZ-010-86-015
 AMC 151890-151892
 AMC 153242-153243

NOTICE!!

These documents have been scanned!

Do not place un-scanned documents beneath this notice!

Do not remove this notice from this file!

GPO Jacket No. 560-102
Print Order 61540
Rise Business Services, LLC
Job=AZ15 8/14/2019



Box Number= AZ15216



Claim Begin-End: AMC151806-AMC151950

3 Transfers



AZ15216-5

AMC148676-AMC153075



INTERNATIONAL
URANIUM (USA)
CORPORATION

96296
151806
101298

Independence Plaza, Suite 950 • 1050 Seventeenth Street • Denver, CO 80265 • 303 628 7798 (main) • 303 389 4125 (fax)

July 18, 1997

Bureau of Land Management
Arizona State Office
PO Box 16563
Phoenix, Arizona 85011

Re: Notice of Transfer of Unpatented Mining Claims
Lead Claim: Sin 1279 /BLM Serial No. AMC 96321

RECEIVED
BUREAU OF
LAND MANAGEMENT
JUL 22 10 19 AM '97
ARIZONA
STATE OFFICE
PHOENIX, ARIZONA

Dear Staff:

Pursuant to 43 CFR 3833.3, please accept this letter as our Notice of Transfer of the 27 unpatented mining claims located in Mohave County, Arizona, and more particularly described in the Deed attached hereto and incorporated herein by this reference. Enclosed is our check in the amount of \$135.00 to cover the \$5.00 per claim transfer fee. Title was transferred to:

IUC Arizona Strip LLC
1050 17th Street, Suite 950
Denver, Colorado 80265

IUC Arizona Strip LLC is a Colorado limited liability corporation which purchased certain uranium properties from Energy Fuels, Ltd. International Uranium (USA) Corporation, a Delaware corporation, operates those properties for and on behalf of IUC Arizona Strip LLC. Both IUC Arizona Strip LLC and International Uranium (USA) Corporation are subsidiaries of International Uranium Corporation, a publicly held corporation based in Vancouver, B.C. Canada.

If you have any questions regarding this notice, please do not hesitate to contact me. My new direct number is (303) 389-4132.

Sincerely,

Vicki L. Hoffsetz
Paralegal / Land Administrator

Enclosure (1)

IUC
ATTN VICKI
1050 17th ST STE 950
DENVER CO 80265



INDEXED MICROFILMED

9725376 BK 2900 PG 343
OFFICIAL RECORDS OF MOHAVE COUNTY, A
JOAN MC CALL, MOHAVE COUNTY RECORDER
05/14/97 01:16P PAGE 1 OF 5
ENERGY FUELS NUCLEAR INC
RECORDING FEE 10.00

BARGAIN AND SALE DEED
Unpatented Mining Claims

This Bargain and Sale Deed is made and effective as of May 9, 1997, by and between ENERGY FUELS, LTD. ("Grantor"), a Colorado limited partnership whose street address is Three Park Central, 1515 Arapahoe Street, Suite 900, City and County of Denver, State of Colorado, 80202, and IUC ARIZONA STRIP LLC ("Grantee"), a Colorado limited liability company whose street address is 1050 17th Street, Suite 950, City and County of Denver, State of Colorado, 80265.


WITNESSETH, THAT, Grantor, for and in consideration of Ten Dollars (\$10.00), in hand paid, and other good and valuable consideration, the receipt and sufficiency of which are hereby acknowledged, sells, grants, and conveys to the Grantee, its successors and assigns, the real property located in the County of Mohave, State of Arizona, more particularly described in Schedule A attached hereto and incorporated herein by reference (the "Property"), together with all its appurtenances including, without limitation, any and all improvements, personal property and fixtures, and any and all structures located thereon unless otherwise specifically excluded in Schedule A.

TO HAVE AND TO HOLD to Grantee, its successors and assigns, forever; and the said Grantor, for its heirs, successors, and assigns, does hereby covenant that the Property is free of all encumbrances except as described on Schedule A, attached hereto; and that Grantor has good right to sell the Property to Grantee. It is the intent of the parties that this Bargain and Sale Deed will pass to Grantee, its heirs, successors, and assigns, any after-acquired title of the Grantor.

IN WITNESS WHEREOF, Grantor has executed this Bargain and Sale Deed as of the date first written above.

RECEIVED
BUREAU OF
LAND MANAGEMENT
JUL 22 10 19 AM '97
ARIZONA
STATE OFFICE
PHOENIX, ARIZONA

ENERGY FUELS, LTD., Debtor-In-Possession
By Energy Fuels Mining Joint Venture
Debtor-in-Possession, Its General Partner
By First Concord Mining Corporation

By: 
Donald L. Peterson, President

ENTERED IN COMPUTER

8/13/97 JKH


STATE OF COLORADO)
) ss.
CITY AND COUNTY OF DENVER)

The foregoing instrument was acknowledged before me this 7 day of May, 1997, by Donald L. Peterson as the President on behalf of First Concord Mining Corporation, a Colorado corporation, on behalf of Energy Fuels Mining Joint Venture, Debtor-in-Possession, as General Partner and on behalf of Energy Fuels, Ltd., Debtor-in-Possession.


Notary Public

My Commission Expires: 8/12/98

[SEAL]



PAGE 2
BK 2900
ARIZONA
STATE OFFICE
PHOENIX, ARIZONA
JUL 22 10 19 AM '97
FEE \$9725
RECEIVED
BUREAU OF
LAND MANAGEMENT

Please return recorded document to:

International Uranium Holdings Corporation
1050 17th Street, Suite 950
Denver, CO 80265

**SCHEDULE A
TO
BARGAIN AND SALE DEED**

BY ENERGY FUELS, LTD.
TO
IUC ARIZONA STRIP LLC

RECEIVED
BUREAU OF
LAND MANAGEMENT
JUL 22 10 19 AM '97
ARIZONA
STATE OFFICE
PHOENIX, ARIZONA

PROPERTY

PAGE 3 OF 5
BK 2900 PG 345 FEE#9725376

Mohave County, Arizona

THE FOLLOWING unpatented mining claims SUBJECT TO that certain Royalty Deed dated May 6, 1997, by Arizona Strip Partners, L.P., a Delaware limited partnership, Kanab North Partners, L.P., a Delaware limited partnership, Energy Fuels Nuclear, Inc., a Colorado corporation, and Energy Fuels, Ltd., a Colorado limited partnership, granting an overriding royalty to Kernkraftwerk Leibstadt Ag, a Swiss corporation, Kernkraftwerk Goesgen-Daeniken Ag, a Swiss corporation, and Nordostschweizerische Kraftwerke Ag, a Swiss corporation:

General Location

Township 36 North, Range 5 West, GSRM

Section 22: E½
Section 23: W½

Claim Information

Claim Name	Location		Recorded		BLM Serial No	Claim Counter
	¼ Sec	Sec-Twp-Rng	Book	Page		
SIN 1279	NE	22-36N-5W	601	479	AMC 96321	1
	NW	23-36N-5W				
SIN 1280	NE	22-36N-5W	601	481	AMC 96322	2
	NW	23-36N-5W				
SIN 1281	E2	22-36N-5W	601	483	AMC 96323	3
	W2	23-36N-5W				
SIN 1282	SE	22-36N-5W	601	485	AMC 96324	4
	SW	23-36N-5W				
SIN 1283	SE	22-36N-5W	601	487	AMC 96325	5
	SW	23-36N-5W				
SIN 1305	NW	23-36N-5W	601	531	AMC 96347	6
SIN 1306	NW	23-36N-5W	601	533	AMC 96348	7
SIN 1307	W2	23-36N-5W	601	535	AMC 96349	8
SIN 1308	SW	23-36N-5W	601	537	AMC 96350	9
SIN 1309	SW	23-36N-5W	601	539	AMC 96351	10

10
Ems

IUC ARIZONA STRIP: Schedule A to Deed - Mohave County, Arizona continued:

AND THE FOLLOWING unpatented mining claims SUBJECT TO that certain Royalty Deed dated May 6, 1997, by Hanksville-Blanding Limited Partnership, a Delaware limited partnership, Energy Fuels Nuclear, Inc., a Colorado corporation, and Energy Fuels, Ltd., a Colorado limited partnership, granting an overriding royalty to Kernkraftwerk Goesgen-Daeniken Ag, a Swiss corporation, and Nordostschweizerische Kraftwerke Ag, a Swiss corporation:

General Location

Township 36 North, Range 4 West, GSRM

Section 17: SE $\frac{1}{4}$
Section 20: SE $\frac{1}{4}$
Section 21: All

PAGE 4 OF 5
BK 2900 PG 346 FEE#9725376

Claim Information

<u>Claim Name</u>	<u>Location</u>		<u>Recorded</u>		<u>BLM Serial No</u>	<u>Claim Counter</u>
	<u>$\frac{1}{4}$ Sec</u>	<u>Sec-Twp-Rng</u>	<u>Book</u>	<u>Page</u>		
PINYON 593	SE	17-36N-4W	777	184	AMC 151888	11
PINYON 594	SE	17-36N-4W	777	187	AMC 151889	12
PINYON 595	SE	20-36N-4W	777	190	AMC 151890	13
	SW	21-36N-4W				
PINYON 596	SE	20-36N-4W	777	193	AMC 151891	14
	SW	21-36N-4W				
PINYON 597	SE	20-36N-4W	777	196	AMC 151892	15
	SW	21-36N-4W				
PINYON 637	N2	21-36N-4W	780	487	AMC 153240	16
PINYON 638	ALL	21-36N-4W	780	490	AMC 153241	17
PINYON 639	S2	21-36N-4W	780	493	AMC 153242	18
PINYON 640	S2	21-36N-4W	780	496	AMC 153243	19
PINYON 641	S2	21-36N-4W	780	499	AMC 153244	20

AND THE FOLLOWING unparented mining claims:

General Location

Township 38 North, Range 3 West, GSRM

Section 17: S $\frac{1}{2}$
Section 20: NW $\frac{1}{4}$

RECEIVED
BUREAU OF
LAND MANAGEMENT
JUL 22 10 19 AM '97
ARIZONA
STATE OFFICE
PHOENIX, ARIZONA

10
CML

IUC ARIZONA STRIP: Schedule A to Deed - Mohave County, Arizona continued:

Claim Information

<u>Claim Name</u>	<u>Location</u>		<u>Recorded</u>		<u>BLM Serial No</u>	<u>Claim Counter</u>
	<u>¼ Sec</u>	<u>Sec-Twp-Rng</u>	<u>Book</u>	<u>Page</u>		
KANAB 36	SW	17-38N-3W	620	747	AMC 101333	21
	NW	20-38N-3W	Amended 1126	619		
KANAB 71	SW	17-38N-3W	620	780	AMC 101366	22
KANAB 72	S2	17-38N-3W	620	781	AMC 101367	23
KANAB 73	SW	17-38N-3W	620	782	AMC 101368	24
KANAB 74	S2	17-38N-3W	620	783	AMC 101369	25
KANAB 75	SW	17-38N-3W	620	784	AMC 101370	26
KANAB 76	S2	17-38N-3W	620	785	AMC 101371	27

TOTAL NO. OF CLAIMS: 27

-end-

PAGE 5 OF 5
BK 2900 PG 347 FEE#9725376

RECEIVED
BUREAU OF
LAND MANAGEMENT
JUL 22 10 19 AM '97
ARIZONA
STATE OFFICE
PHOENIX, ARIZONA

TMS

UNITED STATES
DEPARTMENT OF THE INTERIOR
BUREAU OF LAND MANAGEMENT

RECEIPT AND ACCOUNTING ADVICE

No. 2315042 04

Subject: TRANSFER OF INTEREST - 27

TC/AZ

07/22/97

Applicant:

2 15 12

135.00

INT'L URANIUM USA CORP
INDEPENDENCE PLAZA STE 950
1050 SEVENTEENTH ST
DENVER CO 80265

Remitter: CK 1369
303-389-4125

Assignor:

LEASE MANAGEMENT DATA									
<input type="checkbox"/> NEW <input type="checkbox"/> UPDATE <input type="checkbox"/> PAYMENT									
ORIGINAL SERIAL NO.	ASG.	TYPE	ST.	CTY.	FUND SYMBOL			ACRES/UNITS	RATE
AMC 96321, ET AL.									
AMOUNT	ANV. DATE	EXP. DATE	BILL CYC.	S/C	DISTRICT	NEXT BILL	MISC. DATA	U of M	ACTUAL UNITS
ASSIGNMENT SERIAL NO.	ASG.	TYPE	ST.	CTY.	FUND SYMBOL			ACRES/UNITS	RATE
AMOUNT	ANV. DATE	EXP. DATE	BILL CYC.	S/C	DISTRICT	NEXT BILL	MISC. DATA	U of M	ACTUAL UNITS
APPLY REMITTANCE									
ACTION	FUND SYMBOL	CTY.	AMOUNT	Remarks:					
FILING FEE									
RENTAL									
UNEARNED									
REFUND									
TOTAL									
AMOUNT DUE				BY: _____ DATE: _____					
<input type="checkbox"/> Lease in Escrow? <input type="checkbox"/> KGS? <input type="checkbox"/> Auto Escalates? <input type="checkbox"/> Auto Renew?				Of Interest? Operating Rights? Operator Bond Filed?					
FOR MMS USE ONLY									
BILLEE		NUMBER		FOREST REFUGE					
OCS SECTION		CODE							

NOTICE!!

These documents have been scanned!

Do not place un-scanned documents beneath this notice!

Do not remove this notice from this file!

GPO Jacket No. 560-102
Print Order 61540
Rise Business Services, LLC
Job=AZ15 8/14/2019



Box Number= AZ15216



Claim Begin-End: AMC151806-AMC151950

4 Annual Filings



AZ15216-5

AMC148676-AMC153075

Lead file numbers (maintenance fee payments – receipt number 4246238) **Energy Fuels/EFR**

AMC22630

AMC96296

AMC101298

AMC151806

AMC153075

AMC155773

AMC161263

AMC164727

AMC173593


AMC185458

AMC244380

AMC254492

AMC331694

AMC363457

ENTERED
AUG 29 2013
BY: 



Energy Fuels Resources (USA) Inc.
225 Union Blvd. Suite 600
Lakewood, CO, US, 80228
303 974 2140
www.energyfuels.com

August 21, 2018

Bureau of Land Management
Arizona State Office
One North Central Avenue, Suite 800
Phoenix, Arizona 85004-4427

RECEIVED
BLM AZ STATE OFFICE
2018 AUG 24 P 1:38
PHOENIX, ARIZONA

Re: CLAIM MAINTENANCE FEES FOR ASSESSMENT YEAR 2018-2019

Enclosed is Energy Fuels Resources (USA) Inc. check in the total amount of **\$13,020.00** for payment of annual maintenance fees for the September 1, 2018 to September 1, 2019 assessment year to hold those specific **84** unpatented mining claims located in Arizona and which are listed on the two attached Schedules. The claims are owned by the affiliate subsidiary, EFR Arizona Strip LLC.


It is the intent of Energy Fuels Resources (USA) Inc and EFR Arizona Strip LLC to hold all of the mining claims listed in the schedules through the assessment year ending September 1, 2019.

Questions concerning this maintenance fee payment should be addressed to Bruce Larson at Energy Fuels Resources (USA) Inc., 225 Union Blvd, Suite 600, Lakewood, CO 80228 (email blarson@energyfuels.com).

Sincerely,

Bruce Larson
(307) 232-6670
Director of Geology and Land
Energy Fuels Resources (USA) Inc

Enclosures



#4246238

SCHEDULE 1
2018-2019 Assessment Year

EFR Arizona Strip LLC

**Unpatented Mining Claims Located in
Coconino County, Arizona**

<u>Claim Name</u>	<u>Location</u>		<u>Recorded</u>		<u>BLM Serial No</u>	<u>Claim Counter</u>
	<u>¼ Sec</u>	<u>Sec-Twp-Rng</u>	<u>Book</u>	<u>Page</u>		
CANYON 64	NE	19-29N-3E	673	573	AMC 22633	1
CANYON 65	NW	20-29N-3E	673	575	AMC 22634	2
	E2	19-29N-3E				
CANYON 66	W2	20-29N-3E	673	577	AMC 22635	3
	SE	19-29N-3E				
CANYON 74	SW	20-29N-3E	673	593	AMC 22643	4
CANYON 75	NW	20-29N-3E	673	595	AMC 22644	5
CANYON 76	W2	20-29N-3E	673	597	AMC 22645	6
CANYON 84	SW	20-29N-3E	673	613	AMC 22653	7
	N2	20-29N-3E				
CANYON 85	ALL	20-29N-3E	673	615	AMC 22654	8
CANYON 86	S2	20-29N-3E	673	617	AMC 22655	9
OTTO 10	NE,SE	13-28N-5E	889	363	AMC 173979	10
OTTO 25	SE	11-28N-5E	889	393	AMC 173994	11
OTTO 27	SE	11-28N-5E	889	397	AMC 173996	12
OTTO 41	SE	13-28N-5E	889	425	AMC 174010	13
OTTO 47	NE,SE	13-28N-5E	1052	270	AMC 244381	14
OTTO 48	SE	13-28N-5E	1052	272	AMC 244382	15
OTTO 50	NE,SE	13-28N-5E	1052	276	AMC 244384	16
OTTO 51	NW,SW	18-28N-6E	1052	278	AMC 244385	17
	SE	13-28N-5E				
	SW	18-28N-6E				

Coconino County

TOTAL NO. OF CLAIMS: 17

X \$155 each

Total Due

\$2,635

RECEIVED
BLM AZ STATE OFFICE
2018 AUG 24 P 1:38
PHOENIX, ARIZONA

SCHEDULE 2
2018-2019 Assessment Year

EFR Arizona Strip LLC

**Unpatented Mining Claims Located in
Mohave County, Arizona**

Claims held by EFR Arizona Strip LLC as Claimant

<u>Claim Name</u>	<u>Location</u>		<u>Recorded</u>		<u>BLM Serial No</u>	<u>Claim Counter</u>
	<u>¼ S</u>	<u>Sec-Twp-Rng</u>	<u>Book</u>	<u>Page</u>		
SIN 1279	NE	22-36N-5W	601	479	AMC 96321	1
	NW	23-36N-5W				
SIN 1280	NE	22-36N-5W	601	481	AMC 96322	2
	NW	23-36N-5W				
SIN 1281	E2	22-36N-5W	601	483	AMC 96323	3
	W2	23-36N-5W				
SIN 1282	SE	22-36N-5W	601	485	AMC 96324	4
	SW	23-36N-5W				
SIN 1283	SE	22-36N-5W	601	487	AMC 96325	5
	SW	23-36N-5W				
SIN 1305	NW	23-36N-5W	601	531	96347 AMC 96347	6
SIN 1306	NW	23-36N-5W	601	533	96348 AMC 96348	7
SIN 1307	W2	23-36N-5W	601	535	96349 AMC 96349	8
SIN 1308	SW	23-36N-5W	601	537	96350 AMC 96350	9
SIN 1309	SW	23-36N-5W	601	539	96351 AMC 96351	10
KANAB 36	SW	17-38N-3W	620	747	101333 AMC 101333	11
	NW	20-38N-3W	Amended 1126	619		
KANAB 71	SW	17-38N-3W	620	780	AMC 101366	12
KANAB 72	S2	17-38N-3W	620	781	AMC 101367	13
KANAB 73	SW	17-38N-3W	620	782	AMC 101368	14
KANAB 74	S2	17-38N-3W	620	783	AMC 101369	15
KANAB 75	SW	17-38N-3W	620	784	AMC 101370	16
KANAB 76	S2	17-38N-3W	620	785	AMC 101371	17
PINYON 593	SE	17-36N-4W	777	184	AMC 151888	18
PINYON 594	SE	17-36N-4W	777	187	AMC 151889	19
PINYON 595	SE	20-36N-4W	777	190	AMC 151890	20
	SW	21-36N-4W				
PINYON 596	SE	20-36N-4W	777	193	AMC 151891	21
	SW	21-36N-4W				
PINYON 597	SE	20-36N-4W	777	196	AMC 151892	22
	SW	21-36N-4W				
PINYON 637	N2	21-36N-4W	780	487	AMC 153240	23
PINYON 638	ALL	21-36N-4W	780	490	AMC 153241	24
PINYON 639	S2	21-36N-4W	780	493	AMC 153242	25
PINYON 640	S2	21-36N-4W	780	496	AMC 153243	26

RECEIVED
 BLM AZ STATE OFFICE
 2018 AUG 24 P 1:38

PINYON 641	S2	21-36N-4W	780	499	AMC 153244/	27
EZ 1	SW,SE	2;3-T7N-R6W	5232	828	AMC 363457-	28
EZ 2	NW	11-T37N-R6W	1244	708	AMC 155774 ¹	29
EZ 3	SW	2-T37N-R6W	774	477	AMC 155775	30
		Amended 4101	274			
EZ 4	NW	11-T37N-R6W	774	479	AMC155776 ¹	31
EZ 7	SW	2-T37N-R6W	774	485	AMC 155779-	32
EZ 9	SW,SE	2-T37N-R6W	774	489	AMC 155781-	33
EZ 11	SE	2-T37N-R6W	774	493	AMC 155783-	34
EZ 13	SE	2-T37N-R6W	774	497	AMC 155785-	35
EZ 20	SW,SE	2-T37N-R6W	774	511	AMC 155792-	36
EZ 30	NE,SE	11-T37N-R6W	5232	832	AMC 363458 ¹	37
EZ 32	NE,SE	11-T37N-R6W	5232	834	AMC 363459	38
EZ 34	NE,SE	11-T37N-R6W	5232	836	AMC 363460	39
EZ 36	NE,SE,NW,SW	11;12-T37N-R6W	5232	838	AMC 363461 ¹	40
EZ 103	SW	3-T37N-R6W	774	549	AMC 155811-	41
EZ 105	SW	3-T37N-R6W	774	553	AMC 155813-	42
EZ 106	NW	10-T37N-R6W	5232	830	AMC 363462-	43
EZ 107	SW	3-T37N-R6W	774	557	AMC 155815-	44
EZ 109	SW,SE	3-T37N-R6W	774	561	AMC 155817-	45
EZ 111	SE	3-T37N-R6W	774	565	AMC 155819-	46
		Amended 4101	268			
EZ 116	NE	10-T37N-R6W	774	575	AMC 155824	47
EZ 118	NE	10-T37N-R6W	774	579	155826 AMC 155826	48
EZ 206	SW	35-T38N-R6W	774	631	155852 AMC 155852	49
EZ 208	SW	35-T38N-R6W	2471	830	331694 AMC 331694	50
EZ 219	SE	2-T37N-R6W	774	657	155865 AMC 155865	51
EZ 232	NE	2-T37N-R6W	774	683	155878 AMC 155878	52
EZ 234	NE	2-T37N-R6W	774	687	155880 AMC 155880	53
EZ 241	NE,SE	2-T37N-R6W	774	701	155887 AMC 155887	54
EZ 242	NE,SE	2-T37N-R6W	774	703	155888 AMC 155888	55
EZ 1090	NW,SW	12-T37N-R6W	5232	840	363463 AMC 363463	56
DB 1	SW,SE	25-T38N-R6W	798	782	AMC 161279	57
		Amended 4101	259			
DB 3	SW,SE	25-T38N-R6W	798	786	AMC 161281	58
		Amended 4101	262			
JOHN 2	NW	1-T37N-R7W	805	989	AMC 164728	59
JOHN 4	NW	1-T37N-R7W	805	993	AMC 164730	60
JOHN 6	NW	1-T37N-R7W	805	997	AMC 164732	61
CLH 7	SW	34-T38N-R7W	872	612	AMC 185468	62
CLH 9	SW	34-T38N-R7W	872	616	AMC 185470	63
CLH 11	SW	34-T38N-R7W	872	620	AMC 185472	64
LGH 338	SW	24-T37N-R7W	1217	919	AMC 254975	65
LGH 340	SW	24-T37N-R7W	1217	923	AMC 254977	66
LGH 342	SW	24-T37N-R7W	1217	927	AMC 254979	67

Mohave County

TOTAL NO. OF CLAIMS: 67

X \$155 each


Total Due

\$10,385.00


2010 AUG 24 P 1:38

RECEIVED
BENTON COUNTY OFFICE

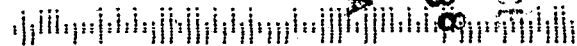
rea, visit www.gosatguard.com
800-565-0559 (Canada).



8500434427 CC41



RECEIVED
BLM AZ STATE OFFICE
2018 AUG 24 P 1:38
PHOENIX, ARIZONA



United States Department of the Interior
Bureau of Land Management
DIV OF LANDS, MINRLS & ENERGY
ONE N CENTRAL AVE
PHOENIX, AZ 85004 -4427
Phone: 602-417-9200

Receipt

No: 4246238

Transaction #: 4361701	
Date of Transaction: 08/27/2018	
CUSTOMER:	
	ENERGY FUELS RESOURCES (USA) INC 225 UNION BLVD STE 600 LAKEWOOD, CO 80228-1826 US

LINE #	QTY	DESCRIPTION	REMARKS	UNIT PRICE	TOTAL
1	1.00	LOCATABLE MINERALS / MINING CLAIMS- NOT NEW-UNADJUD, ONE AUTH NO. ONLY / MINING CLAIM MONEY RECEIVED CASES: AMC22633/\$13020.00	MAINT 2019/84	- n/a -	13020.00
TOTAL:					\$13,020.00

PAYMENT INFORMATION				
1	AMOUNT:	13020.00	POSTMARKED:	N/A
	TYPE:	CHECK	RECEIVED:	08/24/2018
	CHECK NO:	88754		
	NAME:	ENERGY FUELS RESOURCES (USA) INC 225 UNION BLVD STE 600 LAKEWOOD CO 80228-1826 US		

REMARKS

This receipt was generated by the automated BLM Collections and Billing System and is a paper representation of a portion of the official electronic record contained therein.



22630
Energy Fuels Resources (USA) Inc.
225 Union Blvd. Suite 600
Lakewood, CO, US, 80228
303 974 2140
www.energyfuels.com

August 8, 2017

Bureau of Land Management
Arizona State Office
One North Central Avenue, Suite 800
Phoenix, Arizona 85004-4427

161263 244380
164727 96296
185458 101298
254492 151806
155773
363457

2017 AUG 17 P 3:15

173593
331694

Re: CLAIM MAINTENANCE FEES FOR ASSESSMENT YEAR 2017-2018

Enclosed is Energy Fuels Resources (USA) Inc. check in the total amount of **\$13,020.00** for payment of annual maintenance fees for the September 1, 2017 to September 1, 2018 assessment year to hold those specific **84** unpatented mining claims located in Arizona and which are listed on the two attached Schedules. The claims are owned by the affiliate subsidiary, EFR Arizona Strip LLC.

It is the intent of Energy Fuels Resources (USA) Inc and EFR Arizona Strip LLC to hold all of the mining claims listed in the schedules through the assessment year ending September 1, 2018.


Questions concerning this maintenance fee payment should be addressed to Dick White at Energy Fuels Resources (USA) Inc., 225 Union Blvd, Suite 600, Lakewood, CO 80228 (email dwhite@energyfuels.com).

Sincerely,

Dick White
Consulting Geologist
Energy Fuels Resources (USA) Inc

Enclosures

3944177



SCHEDULE 1**2017-2018 Assessment Year****EFR Arizona Strip LLC****Unpatented Mining Claims Located in
Coconino County, Arizona**

<u>Claim Name</u>	<u>Location</u>		<u>Recorded</u>		<u>BLM Serial No</u>	<u>Claim Counter</u>
	<u>¼ Sec</u>	<u>Sec-Twp-Rng</u>	<u>Book</u>	<u>Page</u>		
CANYON 64	NE	19-29N-3E	673	573	AMC 22633	1
	NW	20-29N-3E				
CANYON 65	E2	19-29N-3E	673	575	AMC 22634	2
	W2	20-29N-3E				
CANYON 66	SE	19-29N-3E	673	577	AMC 22635	3
	SW	20-29N-3E				
CANYON 74	NW	20-29N-3E	673	593	AMC 22643	4
CANYON 75	W2	20-29N-3E	673	595	AMC 22644	5
CANYON 76	SW	20-29N-3E	673	597	AMC 22645	6
CANYON 84	N2	20-29N-3E	673	613	AMC 22653	7
CANYON 85	ALL	20-29N-3E	673	615	AMC 22654	8
CANYON 86	S2	20-29N-3E	673	617	AMC 22655	9
OTTO 10	NE,SE	13-28N-5E	889	363	AMC 173979	10
OTTO 25	SE	11-28N-5E	889	393	AMC 173994	11
OTTO 27	SE	11-28N-5E	889	397	AMC 173996	12
OTTO 41	SE	13-28N-5E	889	425	AMC 174010	13
OTTO 47	NE,SE	13-28N-5E	1052	270	AMC 244381	14
OTTO 48	SE	13-28N-5E	1052	272	AMC 244382	15
OTTO 50	NE,SE	13-28N-5E	1052	276	AMC 244384	16
	NW,SW	18-28N-6E				
OTTO 51	SE	13-28N-5E	1052	278	AMC 244385	17
	SW	18-28N-6E				

Coconino County

TOTAL NO. OF CLAIMS: 17

X \$155 each

Total Due

\$2,635

RECEIVED
2017 AUG 17 P 3:15
COCONINO COUNTY, ARIZONA

SCHEDULE 2
2017-2018 Assessment Year

EFR Arizona Strip LLC

**Unpatented Mining Claims Located in
Mohave County, Arizona**

Claims held by EFR Arizona Strip LLC as Claimant

<u>Claim Name</u>	<u>Location</u>		<u>Recorded</u>		<u>BLM Serial No</u>	<u>Claim Counter</u>
	<u>¼ S</u>	<u>Sec-Twp-Rng</u>	<u>Book</u>	<u>Page</u>		
SIN 1279	NE	22-36N-5W	601	479	AMC 96321	1
	NW	23-36N-5W				
SIN 1280	NE	22-36N-5W	601	481	AMC 96322	2
	NW	23-36N-5W				
SIN 1281	E2	22-36N-5W	601	483	AMC 96323	3
	W2	23-36N-5W				
SIN 1282	SE	22-36N-5W	601	485	AMC 96324	4
	SW	23-36N-5W				
SIN 1283	SE	22-36N-5W	601	487	AMC 96325	5
	SW	23-36N-5W				
SIN 1305	NW	23-36N-5W	601	531	AMC 96347	6
SIN 1306	NW	23-36N-5W	601	533	AMC 96348	7
SIN 1307	W2	23-36N-5W	601	535	AMC 96349	8
SIN 1308	SW	23-36N-5W	601	537	AMC 96350	9
SIN 1309	SW	23-36N-5W	601	539	AMC 96351	10
KANAB 36	SW	17-38N-3W	620	747	AMC 101333	11
	NW	20-38N-3W	Amended 1126	619		
KANAB 71	SW	17-38N-3W	620	780	AMC 101366	12
KANAB 72	S2	17-38N-3W	620	781	AMC 101367	13
KANAB 73	SW	17-38N-3W	620	782	AMC 101368	14
KANAB 74	S2	17-38N-3W	620	783	AMC 101369	15
KANAB 75	SW	17-38N-3W	620	784	AMC 101370	16
KANAB 76	S2	17-38N-3W	620	785	AMC 101371	17
PINYON 593	SE	17-36N-4W	777	184	AMC 151888	18
PINYON 594	SE	17-36N-4W	777	187	AMC 151889	19
PINYON 595	SE	20-36N-4W	777	190	AMC 151890	20
	SW	21-36N-4W				
PINYON 596	SE	20-36N-4W	777	193	AMC 151891	21
	SW	21-36N-4W				
PINYON 597	SE	20-36N-4W	777	196	AMC 151892	22
	SW	21-36N-4W				
PINYON 637	N2	21-36N-4W	780	487	AMC 153240	23
PINYON 638	ALL	21-36N-4W	780	490	AMC 153241	24
PINYON 639	S2	21-36N-4W	780	493	AMC 153242	25
PINYON 640	S2	21-36N-4W	780	496	AMC 153243	26

2017 AUG 17 P 3:15

RECEIVED

PINYON 641	S2	21-36N-4W	780	499	AMC 153244	27
EZ 1	SW,SE	2;3-T7N-R6W	5232	828	AMC 363457	28
EZ 2	NW	11-T37N-R6W	1244	708	AMC 155774	29
EZ 3	SW	2-T37N-R6W	774	477	AMC 155775	30
		Amended 4101	274			
EZ 4	NW	11-T37N-R6W	774	479	AMC155776	31
EZ 7	SW	2-T37N-R6W	774	485	AMC 155779	32
EZ 9	SW,SE	2-T37N-R6W	774	489	AMC 155781	33
EZ 11	SE	2-T37N-R6W	774	493	AMC 155783	34
EZ 13	SE	2-T37N-R6W	774	497	AMC 155785	35
EZ 20	SW,SE	2-T37N-R6W	774	511	AMC 155792	36
EZ 30	NE,SE	11-T37N-R6W	5232	832	AMC 363458	37
EZ 32	NE,SE	11-T37N-R6W	5232	834	AMC 363459	38
EZ 34	NE,SE	11-T37N-R6W	5232	836	AMC 363460	39
EZ 36	NE,SE;NW,SW	11;12-T37N-R6W	5232	838	AMC 363461	40
EZ 103	SW	3-T37N-R6W	774	549	AMC 155811	41
EZ 105	SW	3-T37N-R6W	774	553	AMC 155813	42
EZ 106	NW	10-T37N-R6W	5232	830	AMC 363462	43
EZ 107	SW	3-T37N-R6W	774	557	AMC 155815	44
EZ 109	SW,SE	3-T37N-R6W	774	561	AMC 155817	45
EZ 111	SE	3-T37N-R6W	774	565	AMC 155819	46
		Amended 4101	268			
EZ 116	NE	10-T37N-R6W	774	575	AMC 155824	47
EZ 118	NE	10-T37N-R6W	774	579	AMC 155826	48
EZ 206	SW	35-T38N-R6W	774	631	AMC 155852	49
EZ 208	SW	35-T38N-R6W	2471	830	AMC 331694	50
EZ 219	SE	2-T37N-R6W	774	657	AMC 155865	51
EZ 232	NE	2-T37N-R6W	774	683	AMC 155878	52
EZ 234	NE	2-T37N-R6W	774	687	AMC 155880	53
EZ 241	NE,SE	2-T37N-R6W	774	701	AMC 155887	54
EZ 242	NE,SE	2-T37N-R6W	774	703	AMC 155888	55
EZ 1090	NW,SW	12-T37N-R6W	5232	840	AMC 363463	56
DB 1	SW,SE	25-T38N-R6W	798	782	AMC 161279	57
		Amended 4101	259			
DB 3	SW,SE	25-T38N-R6W	798	786	AMC 161281	58
		Amended 4101	262			
JOHN 2	NW	1-T37N-R7W	805	989	AMC 164728	59
JOHN 4	NW	1-T37N-R7W	805	993	AMC 164730	60
JOHN 6	NW	1-T37N-R7W	805	997	AMC 164732	61
CLH 7	SW	34-T38N-R7W	872	612	AMC 185468	62
CLH 9	SW	34-T38N-R7W	872	616	AMC 185470	63
CLH 11	SW	34-T38N-R7W	872	620	AMC 185472	64
LGH 338	SW	24-T37N-R7W	1217	919	AMC 254975	65
LGH 340	SW	24-T37N-R7W	1217	923	AMC 254977	66
LGH 342	SW	24-T37N-R7W	1217	927	AMC 254979	67

Mohave County

TOTAL NO. OF CLAIMS: 67

X \$155 each

Total Due

\$10,385.00

2017 AUG 17 P 3:15
RECEIVED

Energy Fuels Resources (USA) Inc.
225 Union Blvd., Suite 600
Lakewood, CO 80228



1000



85004

U.S. POSTAGE
PAID
LAKEWOOD, CO
80226
AUG 14, 17
AMOUNT


\$0.52

R2304M116601-13

MAILED
AUG 14 2017
LAKEWOOD, CO

BLM
Dept of Interior
One North Central Ave
Phoenix, AZ 85004-4427

RECEIVED
2017 AUG 17 P 3:14
PHOENIX, ARIZONA



United States Department of the Interior
Bureau of Land Management
DIV OF LANDS, MINRLS & ENERGY
ONE N CENTRAL AVE
PHOENIX, AZ 85004 -4427
Phone: 602-417-9200

Receipt

No: 3944177

Transaction #: 4053856	
Date of Transaction: 08/18/2017	
CUSTOMER:	
	ENERGY FUELS RESOURCES (USA) INC 225 UNION BLVD STE 600 LAKEWOOD, CO 80228-1826 US

LINE #	QTY	DESCRIPTION	REMARKS	UNIT PRICE	TOTAL
1	1.00	LOCATABLE MINERALS / MINING CLAIMS- NOT NEW-UNADJUD, ONE AUTH NO. ONLY / MINING CLAIM MONEY RECEIVED CASES: AMC22633/\$13020.00	MAINT 2018/84	- n/a -	13020.00
TOTAL:					\$13,020.00

PAYMENT INFORMATION				
1	AMOUNT:	13020.00	POSTMARKED:	08/14/2017
	TYPE:	CHECK	RECEIVED:	08/17/2017
	CHECK NO:	85451		
	NAME:	ENERGY FUELS RESOURCES USA INC 225 UNION BLVD STE 600 LAKEWOOD CO 80228-1826 US		

REMARKS

This receipt was generated by the automated BLM Collections and Billing System and is a paper representation of a portion of the official electronic record contained therein.



RECEIVED
BLM AZ STATE OFFICE

22630
Energy Fuels Resources (USA) Inc.
225 Union Blvd. Suite 600
Lakewood, CO, US, 80228
303 974 2140
www.energyfuels.com

August 10, 2016

Bureau of Land Management
Arizona State Office
One North Central Avenue, Suite 800
Phoenix, Arizona 85004-4427

2016 AUG 26 P 2:08

PHOENIX, ARIZONA

254492

363457

155773

331694

161263

164727

185458

173593

244380

96296

101298

151806

153075

Re: CLAIM MAINTENANCE FEES FOR ASSESSMENT YEAR 2016-2017

Enclosed is Energy Fuels Resources (USA) Inc. check in the total amount of \$13,020.00 for payment of annual maintenance fees for the September 1, 2016 to September 1, 2017 assessment year to hold those specific 84 unpatented mining claims located in Arizona and which are listed on the two attached Schedules. The claims are owned by the affiliate subsidiary, EFR Arizona Strip LLC.

It is the intent of Energy Fuels Resources (USA) Inc and EFR Arizona Strip LLC to hold all of the mining claims listed in the schedules through the assessment year ending September 1, 2017.


Questions concerning this maintenance fee payment should be addressed to Dick White at Energy Fuels Resources (USA) Inc., 225 Union Blvd, Suite 600, Lakewood, CO 80228 (email dwhite@energyfuels.com).

Sincerely,

Dick White
Chief Geologist
Energy Fuels Resources (USA) Inc

Enclosures

RECEIPT # 3644575



RECEIVED
BLM AZ STATE OFFICE

2016 AUG 26 P 2:08

PHOENIX, ARIZONA

SCHEDULE 1

2016-2017 Assessment Year

EFR Arizona Strip LLC

**Unpatented Mining Claims Located in
Coconino County, Arizona**

<u>Claim Name</u>	<u>Location</u>		<u>Recorded</u>		<u>BLM Serial No</u>	<u>Claim Counter</u>
	<u>¼ Sec</u>	<u>Sec-Twp-Rng</u>	<u>Book</u>	<u>Page</u>		
CANYON 64	NE	19-29N-3E	673	573	AMC 22633	1
	NW	20-29N-3E				
CANYON 65	E2	19-29N-3E	673	575	AMC 22634	2
	W2	20-29N-3E				
CANYON 66	SE	19-29N-3E	673	577	AMC 22635	3
	SW	20-29N-3E				
CANYON 74	NW	20-29N-3E	673	593	AMC 22643	4
CANYON 75	W2	20-29N-3E	673	595	AMC 22644	5
CANYON 76	SW	20-29N-3E	673	597	AMC 22645	6
CANYON 84	N2	20-29N-3E	673	613	AMC 22653	7
CANYON 85	ALL	20-29N-3E	673	615	AMC 22654	8
CANYON 86	S2	20-29N-3E	673	617	AMC 22655	9
OTTO 10	NE,SE	13-28N-5E	889	363	AMC 173979	10
OTTO 25	SE	11-28N-5E	889	393	AMC 173994	11
OTTO 27	SE	11-28N-5E	889	397	AMC 173996	12
OTTO 41	SE	13-28N-5E	889	425	AMC 174010	13
OTTO 47	NE,SE	13-28N-5E	1052	270	AMC 244381	14
OTTO 48	SE	13-28N-5E	1052	272	AMC 244382	15
OTTO 50	NE,SE	13-28N-5E	1052	276	AMC 244384	16
	NW,SW	18-28N-6E				
OTTO 51	SE	13-28N-5E	1052	278	AMC 244385	17
	SW	18-28N-6E				

Coconino County

TOTAL NO. OF CLAIMS: 17

X \$155 each

Total Due

\$2,635

SCHEDULE 2
2016-2017 Assessment Year

RECEIVED
BLM AZ STATE OFFICE

EFR Arizona Strip LLC

2016 AUG 26 P 2:08

**Unpatented Mining Claims Located in
Mohave County, Arizona**

PHOENIX, ARIZONA

Claims held by EFR Arizona Strip LLC as Claimant

Claim Name	Location		Recorded		BLM Serial No	Claim Counter
	¼ S	Sec-Twp-Rng	Book	Page		
SIN 1279	NE	22-36N-5W	601	479	AMC 96321 ⁷	1
SIN 1280	NW	23-36N-5W				
	NE	22-36N-5W	601	481	AMC 96322	2
SIN 1281	NW	23-36N-5W				
	E2	22-36N-5W	601	483	AMC 96323	3
	W2	23-36N-5W				
SIN 1282	SE	22-36N-5W	601	485	AMC 96324	4
	SW	23-36N-5W				
SIN 1283	SE	22-36N-5W	601	487	AMC 96325 ⁷	5
	SW	23-36N-5W				
SIN 1305	NW	23-36N-5W	601	531	AMC 96347 ⁷	6
SIN 1306	NW	23-36N-5W	601	533	AMC 96348	7
SIN 1307	W2	23-36N-5W	601	535	AMC 96349	8
SIN 1308	SW	23-36N-5W	601	537	AMC 96350	9
SIN 1309	SW	23-36N-5W	601	539	AMC 96351 ⁷	10
KANAB 36	SW	17-38N-3W	620	747	AMC 101333 ⁷	11
	NW	20-38N-3W	Amended 1126	619		
KANAB 71	SW	17-38N-3W	620	780	AMC 101366 ⁷	12
KANAB 72	S2	17-38N-3W	620	781	AMC 101367	13
KANAB 73	SW	17-38N-3W	620	782	AMC 101368	14
KANAB 74	S2	17-38N-3W	620	783	AMC 101369	15
KANAB 75	SW	17-38N-3W	620	784	AMC 101370	16
KANAB 76	S2	17-38N-3W	620	785	AMC 101371 ⁷	17
PINYON 593	SE	17-36N-4W	777	184	AMC 151888 ⁷	18
PINYON 594	SE	17-36N-4W	777	187	AMC 151889	19
PINYON 595	SE	20-36N-4W	777	190	AMC 151890	20
	SW	21-36N-4W				
PINYON 596	SE	20-36N-4W	777	193	AMC 151891	21
	SW	21-36N-4W				
PINYON 597	SE	20-36N-4W	777	196	AMC 151892 ⁷	22
	SW	21-36N-4W				
PINYON 637	N2	21-36N-4W	780	487	AMC 153240 ⁷	23
PINYON 638	ALL	21-36N-4W	780	490	AMC 153241	24
PINYON 639	S2	21-36N-4W	780	493	AMC 153242	25
PINYON 640	S2	21-36N-4W	780	496	AMC 153243 ⁷	26

PINYON 641			S2	21-36N-4W	780	499	AMC 153244	27
EZ 1	SW,SE	2;3-T7N-R6W	5232	828	AMC 363457	28		
EZ 2	NW	11-T37N-R6W	1244	708	AMC 155774	29		
EZ 3	SW	2-T37N-R6W	774	477	AMC 155775	30		
		Amended 4101	274					
EZ 4	NW	11-T37N-R6W	774	479	AMC155776	31		
EZ 7	SW	2-T37N-R6W	774	485	AMC 155779	32		
EZ 9	SW,SE	2-T37N-R6W	774	489	AMC 155781	33		
EZ 11	SE	2-T37N-R6W	774	493	AMC 155783	34		
EZ 13	SE	2-T37N-R6W	774	497	AMC 155785	35		
EZ 20	SW,SE	2-T37N-R6W	774	511	AMC 155792	36		
EZ 30	NE,SE	11-T37N-R6W	5232	832	AMC 363458	37		
EZ 32	NE,SE	11-T37N-R6W	5232	834	AMC 363459	38		
EZ 34	NE,SE	11-T37N-R6W	5232	836	AMC 363460	39		
EZ 36	NE,SE;NW,SW	11;12-T37N-R6W	5232	838	AMC 363461	40		
EZ 103	SW	3-T37N-R6W	774	549	AMC 155811	41		
EZ 105	SW	3-T37N-R6W	774	553	AMC 155813	42		
EZ 106	NW	10-T37N-R6W	5232	830	AMC 363462	43		
EZ 107	SW	3-T37N-R6W	774	557	AMC 155815	44		
EZ 109	SW,SE	3-T37N-R6W	774	561	AMC 155817	45		
EZ 111	SE	3-T37N-R6W	774	565	AMC 155819	46		
		Amended 4101	268					
EZ 116	NE	10-T37N-R6W	774	575	AMC 155824	47		
EZ 118	NE	10-T37N-R6W	774	579	AMC 155826	48		
EZ 206	SW	35-T38N-R6W	774	631	AMC 155852	49		
EZ 208	SW	35-T38N-R6W	2471	830	AMC 331694	50		
EZ 219	SE	2-T37N-R6W	774	657	AMC 155865	51		
EZ 232	NE	2-T37N-R6W	774	683	AMC 155878	52		
EZ 234	NE	2-T37N-R6W	774	687	AMC 155880	53		
EZ 241	NE,SE	2-T37N-R6W	774	701	AMC 155887	54		
EZ 242	NE,SE	2-T37N-R6W	774	703	AMC 155888	55		
EZ 1090	NW,SW	12-T37N-R6W	5232	840	AMC 363463	56		
DB 1	SW,SE	25-T38N-R6W	798	782	AMC 161279	57		
		Amended 4101	259					
DB 3	SW,SE	25-T38N-R6W	798	786	AMC 161281	58		
		Amended 4101	262					
JOHN 2	NW	1-T37N-R7W	805	989	AMC 164728	59		
JOHN 4	NW	1-T37N-R7W	805	993	AMC 164730	60		
JOHN 6	NW	1-T37N-R7W	805	997	AMC 164732	61		
CLH 7	SW	34-T38N-R7W	872	612	AMC 185468	62		
CLH 9	SW	34-T38N-R7W	872	616	AMC 185470	63		
CLH 11	SW	34-T38N-R7W	872	620	AMC 185472	64		
LGH 338	SW	24-T37N-R7W	1217	919	AMC 254975	65		
LGH 340	SW	24-T37N-R7W	1217	923	AMC 254977	66		
LGH 342	SW	24-T37N-R7W	1217	927	AMC 254979	67		

Mohave County


TOTAL NO. OF CLAIMS: 67
X \$155 each Total Due

\$10,385.00


RECEIVED
BLM AZ STATE OFFICE
2016 AUG 26 P 2:09
PHOENIX, ARIZONA

DENVER
CO 802
23 AUG '16
PM 3 L

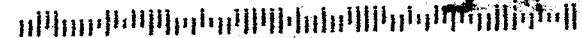
for area, visit www.gosafeguard.com
() or 800-565-0659 (Canada).



RECEIVED
BLM AZ STATE OFFICE
2016 AUG 26 P 2:01
PHOENIX, ARIZONA



65004-442700



United States Department of the Interior
Bureau of Land Management
DIV OF LANDS, MINRLS & ENERGY
ONE N CENTRAL AVE
PHOENIX, AZ 85004 -4427
Phone: 602-417-9200

Receipt

No: 3644515

Transaction #: 3748491	
Date of Transaction: 08/29/2016	
CUSTOMER:	
	ENERGY FUELS RESOURCES USA INC 225 UNION BLVD STE 600 LAKEWOOD, CO 80228-1826 US

LINE #	QTY	DESCRIPTION	REMARKS	UNIT PRICE	TOTAL
1	1.00	LOCATABLE MINERALS / MINING CLAIMS- NOT NEW-UNADJUD, ONE AUTH NO. ONLY / MINING CLAIM MONEY RECEIVED CASES: AMC96321/\$13020.00	MAINT FEE 2017 - 84	- n/a -	13020.00
TOTAL:					\$13,020.00

PAYMENT INFORMATION			
1	AMOUNT:	13020.00	POSTMARKED: 08/23/2016
	TYPE:	CHECK	RECEIVED: 08/26/2016
	CHECK NO:	81541	
	NAME:	ENERGY FUELS RESOURCES USA INC 225 UNION BLVD STE 600 LAKEWOOD CO 80228-1826 US	

REMARKS

This receipt was generated by the automated BLM Collections and Billing System and is a paper representation of a portion of the official electronic record contained therein.



22630	164727	331694
96296	173593	363-7 363457
101298	185458	
151806	244380	
153075	254492	
155773	247797	
161263	328027	

Energy Fuels Resources (USA) Inc.
225 Union Blvd. Suite 600
Lakewood, CO, US, 80228
303 974 2140
www.energyfuels.com

August 6, 2015

Bureau of Land Management
Arizona State Office
One North Central Avenue, Suite 800
Phoenix, Arizona 85004-4427

Re: CLAIM MAINTENANCE FEES FOR ASSESSMENT YEAR 2015-2016

Enclosed is Energy Fuels Resources (USA) Inc. check in the total amount of **\$17,670.00** for payment of annual maintenance fees for the September 1, 2015 to September 1, 2016 assessment year to hold those specific **114** unpatented mining claims located in Arizona and which are listed on the two attached Schedules. The claims are owned or leased by the affiliate subsidiary, EFR Arizona Strip LLC.

It is the intent of Energy Fuels Resources (USA) Inc and EFR Arizona Strip LLC to hold all of the mining claims listed in the schedules during the 2015 calendar year and through the assessment year ending September 1, 2016.

Questions concerning this maintenance fee payment should be addressed to Dick White at Energy Fuels Resources (USA) Inc., 225 Union Blvd, Suite 600, Lakewood, CO 80228 (email dwhite@energyfuels.com).

Sincerely,

Dick White
Chief Geologist
Energy Fuels Resources (USA) Inc

RECEIPT # 3374911

Enclosures

RECEIVED
BLM ARIZONA OFFICE
2015 AUG 21 P 3:21
PHOENIX, ARIZONA

NOTIFIED BY INCORRECT AMC #
30 SEP15. JA

ENTERED
AUG 26 2015
BY: IR

SCHEDULE 1

2015-2016 Assessment Year

EFR Arizona Strip LLC

Unpatented Mining Claims Located in Coconino County, Arizona

<u>Claim Name</u>	<u>Location</u>		<u>Recorded</u>		<u>BLM Serial No</u>	<u>Claim Counter</u>
	<u>¼ Sec</u>	<u>Sec-Twp-Rng</u>	<u>Book</u>	<u>Page</u>		
CANYON 64	NE	19-29N-3E	673	573	AMC 22633	1
CANYON 65	NW	20-29N-3E				
	E2	19-29N-3E	673	575	AMC 22634	2
	W2	20-29N-3E				
CANYON 66	SE	19-29N-3E	673	577	AMC 22635	3
	SW	20-29N-3E				
CANYON 74	NW	20-29N-3E	673	593	AMC 22643	4
CANYON 75	W2	20-29N-3E	673	595	AMC 22644	5
CANYON 76	SW	20-29N-3E	673	597	AMC 22645	6
CANYON 84	N2	20-29N-3E	673	613	AMC 22653	7
CANYON 85	ALL	20-29N-3E	673	615	AMC 22654	8
CANYON 86	S2	20-29N-3E	673	617	AMC 22655	9
OTTO 10	NE,SE	13-28N-5E	889	363	AMC 173979	10
OTTO 25	SE	11-28N-5E	889	393	AMC 173994	11
OTTO 27	SE	11-28N-5E	889	397	AMC 173996	12
OTTO 41	SE	13-28N-5E	889	425	AMC 174101	13
OTTO 47	NE,SE	13-28N-5E	1052	270	AMC 244381	14
OTTO 48	SE	13-28N-5E	1052	272	AMC 244382	15
OTTO 50	NE,SE	13-28N-5E	1052	276	AMC 244384	16
	NW,SW	18-28N-6E				
OTTO 51	SE	13-28N-5E	1052	278	AMC 244385	17
	SW	18-28N-6E				

TOTAL NO. OF CLAIMS: 17

X \$155 each

Total Due \$2,635

PHOENIX, ARIZONA

2015 AUG 21 P 3:21

RECEIVED
BLM ARIZONA OFFICE

closed wrong # used

SCHEDULE 2
2015-2016 Assessment Year

EFR Arizona Strip LLC

**Unpatented Mining Claims Located in
Mohave County, Arizona**

A. Claims held by EFR Arizona Strip LLC as Claimant

RECEIVED
BLM AT PHOENIX OFFICE
2015 AUG 21 P 3:22
PHOENIX, ARIZONA

<u>Claim Name</u>	<u>Location</u>		<u>Recorded</u>		<u>BLM Serial No</u>	<u>Claim Counter</u>
	<u>¼ S</u>	<u>Sec-Twp-Rng</u>	<u>Book</u>	<u>Page</u>		
SIN 1279	NE	22-36N-5W	601	479	AMC 96321	1
	NW	23-36N-5W				
SIN 1280	NE	22-36N-5W	601	481	AMC 96322	2
	NW	23-36N-5W				
SIN 1281	E2	22-36N-5W	601	483	AMC 96323	3
	W2	23-36N-5W				
SIN 1282	SE	22-36N-5W	601	485	AMC 96324	4
	SW	23-36N-5W				
SIN 1283	SE	22-36N-5W	601	487	AMC 96325	5
	SW	23-36N-5W				
SIN 1305	NW	23-36N-5W	601	531	AMC 96347	6
SIN 1306	NW	23-36N-5W	601	533	AMC 96348	7
SIN 1307	W2	23-36N-5W	601	535	AMC 96349	8
SIN 1308	SW	23-36N-5W	601	537	AMC 96350	9
SIN 1309	SW	23-36N-5W	601	539	AMC 96351	10
KANAB 36	SW	17-38N-3W	620	747	AMC 101333	11
	NW	20-38N-3W	Amended 1126	619		
KANAB 71	SW	17-38N-3W	620	780	AMC 101366	12
KANAB 72	S2	17-38N-3W	620	781	AMC 101367	13
KANAB 73	SW	17-38N-3W	620	782	AMC 101368	14
KANAB 74	S2	17-38N-3W	620	783	AMC 101369	15
KANAB 75	SW	17-38N-3W	620	784	AMC 101370	16
KANAB 76	S2	17-38N-3W	620	785	AMC 101371	17
PINYON 593	SE	17-36N-4W	777	184	AMC 151888	18
PINYON 594	SE	17-36N-4W	777	187	AMC 151889	19
PINYON 595	SE	20-36N-4W	777	190	AMC 151890	20
	SW	21-36N-4W				
PINYON 596	SE	20-36N-4W	777	193	AMC 151891	21
	SW	21-36N-4W				
PINYON 597	SE	20-36N-4W	777	196	AMC 151892	22

	SW	21-36N-4W				
PINYON 637	N2	21-36N-4W	780	487	AMC 153240	23
PINYON 638	ALL	21-36N-4W	780	490	AMC 153241	24
PINYON 639	S2	21-36N-4W	780	493	AMC 153242	25
PINYON 640	S2	21-36N-4W	780	496	AMC 153243	26
PINYON 641	S2	21-36N-4W	780	499	AMC 153244	27
EZ 1	SW,SE	2;3-T7N-R6W	5232	828	AMC 363457	28
EZ 2	NW	11-T37N-R6W	1244	708	AMC 155774	29
EZ 3	SW	2-T37N-R6W	774	477	AMC 155775	30
		Amended 4101	274			
EZ 4	NW	11-T37N-R6W	774	479	AMC155776	31
EZ 7	SW	2-T37N-R6W	774	485	AMC 155779	32
EZ 9	SW,SE	2-T37N-R6W	774	489	AMC 155781	33
EZ 11	SE	2-T37N-R6W	774	493	AMC 155783	34
EZ 13	SE	2-T37N-R6W	774	497	AMC 155785	35
EZ 20	SW,SE	2-T37N-R6W	774	511	AMC 155792	36
EZ 30	NE,SE	11-T37N-R6W	5232	832	AMC 363458	37
EZ 32	NE,SE	11-T37N-R6W	5232	834	AMC 363459	38
EZ 34	NE,SE	11-T37N-R6W	5232	836	AMC 363460	39
EZ 36	NE,SE,NW,SW	11;12-T37N-R6W	5232	838	AMC 363461	40
EZ 103	SW	3-T37N-R6W	774	549	AMC 155811	41
EZ 105	SW	3-T37N-R6W	774	553	AMC 155813	42
EZ 106	NW	10-T37N-R6W	5232	830	AMC 363462	43
EZ 107	SW	3-T37N-R6W	774	557	AMC 155815	44
EZ 109	SW,SE	3-T37N-R6W	774	561	AMC 155817	45
EZ 111	SE	3-T37N-R6W	774	565	AMC 155819	46
		Amended 4101	268			
EZ 116	NE	10-T37N-R6W	774	575	AMC 155824	47
EZ 118	NE	10-T37N-R6W	774	579	AMC 155826	48
EZ 206	SW	35-T38N-R6W	774	631	AMC 155852	49
EZ 208	SW	35-T38N-R6W	2471	830	AMC 331694	50
EZ 219	SE	2-T37N-R6W	774	657	AMC 155865	51
EZ 232	NE	2-T37N-R6W	774	683	AMC 155878	52
EZ 234	NE	2-T37N-R6W	774	687	AMC 155880	53
EZ 241	NE,SE	2-T37N-R6W	774	701	AMC 155887	54
EZ 242	NE,SE	2-T37N-R6W	774	703	AMC 155888	55
EZ 1090	NW,SW	12-T37N-R6W	5232	840	AMC 363463	56
DB 1	SW,SE	25-T38N-R6W	798	782	AMC 161279	57
		Amended 4101	259			
DB 3	SW,SE	25-T38N-R6W	798	786	AMC 161281	58
		Amended 4101	262			
JOHN 2	NW	1-T37N-R7W	805	989	AMC 164728	59
JOHN 4	NW	1-T37N-R7W	805	993	AMC 164730	60
JOHN 6	NW	1-T37N-R7W	805	997	AMC 164732	61
CLH 7	SW	34-T38N-R7W	872	612	AMC 185468	62
CLH 9	SW	34-T38N-R7W	872	616	AMC 185470	63
CLH 11	SW	34-T38N-R7W	872	620	AMC 185472	64
LGH 338	SW	24-T37N-R7W	1217	919	AMC 254975	65

PHOENIX, ARIZONA

2015 AUG 21 P 3:22

RECEIVED
BLM ARIZONA
OFFICE

LGH 340	SW	24-T37N-R7W	1217	923	AMC 254977	66
LGH 342	SW	24-T37N-R7W	1217	927	AMC 254979	67
MOO 46	NW	24-T40N-R6W	1168	417	AMC 247799	68
MOO 47	NW	24-T40N-R6W	1168	419	AMC 247800	69
MOO 57	NE	24-T40N-R6W	1168	439	AMC 247810	70
MOO 58	NE	24-T40N-R6W	1168	441	AMC 247811	71
MOO 59	SW;NE,NW	13;24-T40N-R6W	1168	443	AMC 247812	72
MOO 60	SW;NW	13;24-T40N-R6W	1168	445	AMC 247813	73
MOO 61	SW;NW	13;24-T60N-T6W	1168	447	AMC 247814	74
MOO 62	SW;NW	13;24-T40N-R6W	1168	449	AMC 247815	75
MOO 63	SW;NW	13;24-T40N-R6W	1168	415	AMC 247816	76
MOO 85	SW	13-T40N-R6W	1168	461	AMC 247821	77
MOO 86	SW	13-T40N-R6W	1168	463	AMC 247822	78
MOO 87	NW,SW	13-T40N-R6W	1168	465	AMC 247823	79
MOO 88	NW,SW	13-T40N-R6W	1168	467	AMC 247824	80
MOO 113	NW	13-T40NR-6W	1168	477	AMC 247829	81
MOO 114	NW	13-T40N-R6W	1168	479	AMC 247830	82
MOO 117	SE	12-T40N-R6W	1168	485	AMC 247833	83
MOO 118	SE	12-T40N-R6W	1168	487	AMC 247834	84
MOO 119	SW,SE	12-T40N-R6W	1168	489	AMC 247835	85
	NW	13-T40N-R6W				
MOO 146	ALL	12-T40N-R6W	1168	503	AMC 247842	86
MOO 147	NE,SE	12-T40N-R6W	1168	505	AMC 247843	87
MOO 148	NE,SE	12-T40N-R6W	1168	507	AMC 247844	88
MOO 149	NE,SE	12-T40N-R6W	1168	509	AMC 247845	89
MOO 150	NE,SE	12-T40NR-6W	1168	511	AMC 247846	90
	NW,SW	7-T40NR-5W				

B. Claims Held by Others; Leased by EFR Arizona Strip LLC

SHINE 1	NE,SE	1-T40N-R6W	2287	415	AMC 328027	91
SHINE 2	NE	1-T40N-R6W	2287	417	AMC 328028	92
SHINE 3	NE,SE	1-T40N-R6W	2287	418	AMC 328029	93
SHINE 4	NE	1-T40N-R6W	2287	419	AMC 328030	94
SHINE 5	NE,SE	1-T40N-R6W	2287	420	AMC 328031	95
SHINE 6	NE	1-T40N-R6W	2287	421	AMC 328032	96
SHINE 7	NE	1-T40N-R6W	2287	422	AMC 328033	97

TOTAL NO. OF CLAIMS: 97

X \$140 each

Total Due \$15,035

RECEIVED
BLM A-1000 OFFICE
2015 AUG 21 P 3:22
PHOENIX, ARIZONA

United States Department of the Interior
Bureau of Land Management
 LANDS/RECREATION & PLANNING
 ONE N CENTRAL AVE
 PHOENIX, AZ 85004 -2203
 Phone: 602-417-9200

Receipt

No: 3374911

Transaction #: 3473125**Date of Transaction:** 08/24/2015

CUSTOMER:

ENERGY FUELS RESOURCES USA INC
 225 UNION BLVD STE 600
 LAKEWOOD, CO 80228-1826 US

LINE #	QTY	DESCRIPTION	REMARKS	UNIT PRICE	TOTAL
1	1.00	LOCATABLE MINERALS / MINING CLAIMS-NOT NEW-UNADJUD, ONE AUTH NO. ONLY / MINING CLAIM MONEY RECEIVED CASES: AMC22633/\$17670.00	MAINT FEE PYMNT (114) 2016	- n/a -	17670.00
TOTAL:					\$17,670.00

PAYMENT INFORMATION						
1	AMOUNT:	17670.00	POSTMARKED:	08/17/2015		
	TYPE:	CHECK	RECEIVED:	08/21/2015		
	CHECK NO:	77727				
	NAME:	ENERGY FUELS RESOURCES (USA) INC 225 UNION BLVD STE 600 LAKEWOOD CO 80228-1826 US				

REMARKS

This receipt was generated by the automated BLM Collections and Billing System and is a paper representation of a portion of the official electronic record contained therein.

ENTERED
 AUG 26 2015
 BY: 112

8/24/2015

area, visit www.gosatguard.com
or 800-565-0559 (Canada).

DENVER
CO 802
17 AUG '15
PM 6 L


RECEIVED
DEN 17 STATE OFFICE



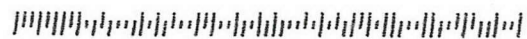
UNITED STATES POSTAGE
PITNEY
02 1P \$ 000
0001865682 AUG 17
MAILED FROM ZIP CODE

2015 AUG 21 P 2: 28

PHOENIX, ARIZONA



85004442700





Energy Fuels Resources (USA) Inc.
225 Union Blvd. Suite 600
Lakewood, CO, US, 80228
303 974 2140
www.energyfuels.com

August 25, 2014

Bureau of Land Management
Arizona State Office
One North Central Avenue, Suite 800
Phoenix, Arizona 85004-4427

254492	164727	101298
331694	173593	151806
363457	185458	153075
96296	22630	155773
328027	244380	161263
	247797	

Re: CLAIM MAINTENANCE FEES FOR ASSESSMENT YEAR 2014-2015

Enclosed is Energy Fuels Resources (USA) Inc. check in the total amount of **\$17,670.00** for payment of annual maintenance fees for the September 1, 2014 to September 1, 2015 assessment year to hold those specific **114** unpatented mining claims located in Arizona and which are listed on the two attached Schedules.

Questions concerning this maintenance fee payment should be addressed to Dick White at Energy Fuels Resources (USA) Inc., 225 Union Blvd, Suite 600, Lakewood, CO 80228.

Sincerely,

Dick White
Director, Technical Services
Energy Fuels Resources (USA) Inc

Enclosures

RECEIVED
BLM AZ STATE OFFICE
2014 SEP -2 P 3:18
PHOENIX, ARIZONA

NO. OF CLAIMS 114
AMOUNT \$17670.00
RECEIPT NO. 3121868
INIT. SAH
** BLM-ASO**

ENTERED
SEP 10 2014
BY: _____

SCHEDULE 1**2014-2015 Assessment Year****EFR Arizona Strip LLC****Unpatented Mining Claims Located in
Coconino County, Arizona**

<u>Claim Name</u>	<u>Location</u>		<u>Recorded</u>		<u>BLM Serial No</u>	<u>Claim Counter</u>
	<u>¼ Sec</u>	<u>Sec-Twp-Rng</u>	<u>Book</u>	<u>Page</u>		
CANYON 64	NE	19-29N-3E	673	573	AMC 22633	1
	NW	20-29N-3E				
CANYON 65	E2	19-29N-3E	673	575	AMC 22634	2
	W2	20-29N-3E				
CANYON 66	SE	19-29N-3E	673	577	AMC 22635	3
	SW	20-29N-3E				
CANYON 74	NW	20-29N-3E	673	593	AMC 22643	4
CANYON 75	W2	20-29N-3E	673	595	AMC 22644	5
CANYON 76	SW	20-29N-3E	673	597	AMC 22645	6
CANYON 84	N2	20-29N-3E	673	613	AMC 22653	7
CANYON 85	ALL	20-29N-3E	673	615	AMC 22654	8
CANYON 86	S2	20-29N-3E	673	617	AMC 22655	9
OTTO 10		13-28N-5E	889	363	AMC 173979	10
OTTO 25		11-28N-5E	889	393	AMC 173994	11
OTTO 27		11-28N-5E	889	397	AMC 173996	12
OTTO 41		13-28N-5E	889	425	AMC 174101	13
					174010	
OTTO 47		13-28N-5E	1052	270	AMC 244381	14
OTTO 48		13-28N-5E	1052	272	AMC 244382	15
OTTO 50		13,18-28N-5E	1052	276	AMC 244384	16
OTTO 51		13,18-28N-5E	1052	278	AMC 244385	17

TOTAL NO. OF CLAIMS: 17

X \$155 each

Total Due \$2,635

RECEIVED
BLM AZ STATE OFFICE
2014 SEP - 2 P 3:18
PHOENIX, ARIZONA

SCHEDULE 2
2014-2015 Assessment Year

EFR Arizona Strip LLC

**Unpatented Mining Claims Located in
Mohave County, Arizona**

A. Claims held by Energy Fuels as Claimant

PHOENIX, ARIZONA

2014 SEP - 2 P 3: 18

RECEIVED
BLM AZ STATE OFFICE

Claim Name	Location		Recorded		BLM Serial No	Claim Counter
	<u>¼ S</u>	<u>Sec-Twp-Rng</u>	<u>Book</u>	<u>Page</u>		
SIN 1279	NE	22-36N-5W	601	479	AMC 96321 ⁷	1
	NW	23-36N-5W				
SIN 1280	NE	22-36N-5W	601	481	AMC 96322	2
	NW	23-36N-5W				
SIN 1281	E2	22-36N-5W	601	483	AMC 96323	3
	W2	23-36N-5W				
SIN 1282	SE	22-36N-5W	601	485	AMC 96324	4
	SW	23-36N-5W				
SIN 1283	SE	22-36N-5W	601	487	AMC 96325	5
	SW	23-36N-5W				
SIN 1305	NW	23-36N-5W	601	531	AMC 96347 ⁷	6
SIN 1306	NW	23-36N-5W	601	533	AMC 96348	7
SIN 1307	W2	23-36N-5W	601	535	AMC 96349	8
SIN 1308	SW	23-36N-5W	601	537	AMC 96350	9
SIN 1309	SW	23-36N-5W	601	539	AMC 96351	10
KANAB 36	SW	17-38N-3W	620	747	AMC 101333	11
	NW	20-38N-3W	Amended 1126	619		
KANAB 71	SW	17-38N-3W	620	780	AMC 101366 ⁷	12
KANAB 72	S2	17-38N-3W	620	781	AMC 101367	13
KANAB 73	SW	17-38N-3W	620	782	AMC 101368	14
KANAB 74	S2	17-38N-3W	620	783	AMC 101369	15
KANAB 75	SW	17-38N-3W	620	784	AMC 101370	16
KANAB 76	S2	17-38N-3W	620	785	AMC 101371	17
PINYON 593	SE	17-36N-4W	777	184	AMC 151888 ⁷	18
PINYON 594	SE	17-36N-4W	777	187	AMC 151889	19
PINYON 595	SE	20-36N-4W	777	190	AMC 151890	20
	SW	21-36N-4W				
PINYON 596	SE	20-36N-4W	777	193	AMC 151891	21
	SW	21-36N-4W				
PINYON 597	SE	20-36N-4W	777	196	AMC 151892	22
	SW	21-36N-4W				
PINYON 637	N2	21-36N-4W	780	487	AMC 153240 ⁷	23
PINYON 638	ALL	21-36N-4W	780	490	AMC 153241	24
PINYON 639	S2	21-36N-4W	780	493	AMC 153242	25

PINYON 640	S2	21-36N-4W	780	496	AMC 153243 ⁷	26
PINYON 641	S2	21-36N-4W	780	499	AMC 153244 _J	27
EZ 1		2-37N-R6W	5232	828	AMC 363457 ⁻	28
EZ 2		11-37N-R6W	1244	708	AMC 155774 ¹	29
EZ 3		2-T37N-R6W	774	477	AMC 155775 _J	30
		Amended 4101	274			
EZ 4		11-T37N-R6W	774	479	AMC155776 ⁻	31
EZ 7		2-T37N-R6W	774	485	AMC 155779 ⁻	32
EZ 9		2-T37N-R6W	774	489	AMC 155781 ⁻	33
EZ 11		2-T37N-R6W	774	493	AMC 155783 ⁻	34
EZ 13		2-T37N-R6W	774	497	AMC 155785 ⁻	35
EZ 20		2-T37N-R6W	774	511	AMC 155792 ⁻	36
EZ 30		11-T37N-R6W	5232	832	AMC 363458 ⁷	37
EZ 32		11-T37N-R6W	5232	834	AMC 363459	38
EZ 34		11-T37N-R6W	5232	836	AMC 363460	39
EZ 36		11,12-T37N-R6W	5232	838	AMC 363461 _J	40
EZ 103		3-T37N-R6W	774	549	AMC 155811 ⁷	41
EZ 105		3-T37N-R6W	774	553	AMC 155813 _J	42
EZ 106		10-T37N-R6W	5232	830	AMC 363462 ⁻	43
EZ 107		3-T37N-R6W	774	557	AMC 155815 ⁻	44
EZ 109		3-T37N-R6W	774	561	AMC 155817 ⁻	45
EZ 111		3-T37N-R6W	774	565	AMC 155819 ⁻	46
		Amended 4101	268			
EZ 116		10-T37N-R6W	774	575	AMC 155824 ⁻	47
EZ 118		10-T37N-R6W	774	579	AMC 155826 ⁻	48
EZ 206		35-T38N-R6W	774	631	AMC 155852 ⁻	49
EZ 208		35-T38N-R6W	2471	830	AMC 331694 ⁻	50
EZ 219		2-T37N-R6W	774	657	AMC 155865 ⁻	51
EZ 232		2-T37N-R6W	774	683	AMC 155878 ⁻	52
EZ 234		2-T37N-R6W	774	687	AMC 155880 ⁻	53
EZ 241		2-T37N-R6W	774	701	AMC 155887 ⁻	54
EZ 242		2-T37N-R6W	774	703	AMC 155888 _J	55
EZ 1090		12-T37N-R6W	5232	840	AMC 363463 ⁻	56
DB 1		25-T38N-R6W	798	782	AMC 161279 ⁻	57
		Amended 4101	259			
DB 3		25-T38N-R6W	798	786	AMC 161281 ⁻	58
		Amended 4101	262			
JOHN 2		1-T37N-R7W	805	989	AMC 164728 ⁻	59
JOHN 4		1-T37N-R7W	805	993	AMC 164730 ⁻	60
JOHN 6		1-T37N-R7W	805	997	AMC 164732 ⁻	61
CLH 7		34-T38N-R7W	872	612	AMC 185468 ⁻	62
CLH 9		34-T38N-R7W	872	616	AMC 185470 ⁻	63
CLH 11		34-T38N-R7W	872	620	AMC 185472 ⁻	64
LGH 338		24-T37N-R7W	1217	919	AMC 254975 ⁻	65

RECEIVED
 BLM AZ STATE OFFICE
 2014 SEP -2 P 3:18
 PHOENIX, ARIZONA

LGH 340	24-T37N-R7W	1217	923	AMC 254977 ✓	66
LGH 342	24-T37N-R7W	1217	927	AMC 254979 ✓	67
MOO 46	24-T40N-R6W	1168	417	AMC 247799 ✓	68
MOO 47	24-T40N-R6W	1168	419	AMC 247800 ✓	69
MOO 57	24-T40N-R6W	1168	439	AMC 247810 ✓	70
MOO 58	24-T40N-R6W	1168	441	AMC 247811	71
MOO 59	13,24-T40N-R6W	1168	443	AMC 247812	72
MOO 60	13,24-T40N-R6W	1168	445	AMC 247813	73
MOO 61	13,24-T60N-T6W	1168	447	AMC 247814	74
MOO 62	13,24-T40N-R6W	1168	449	AMC 247815	75
MOO 63	13,24-T40N-R6W	1168	415	AMC 247816 ✓	76
MOO 85	13-T40N-R6W	1168	461	AMC 247821 ✓	77
MOO 86	13-T40N-R6W	1168	463	AMC 247822	78
MOO 87	13-T40N-R6W	1168	465	AMC 247823	79
MOO 88	13-T40N-R6W	1168	467	AMC 247824 ✓	80
MOO 113	13-T40NR-6W	1168	477	AMC 247829 ✓	81
MOO 114	13-T40N-R6W	1168	479	AMC 247830 ✓	82
MOO 117	12-T40N-R6W	1168	485	AMC 247833 ✓	83
MOO 118	12-T40N-R6W	1168	487	AMC 247834	84
MOO 119	12-T40N-R6W	1168	489	AMC 247835 ✓	85
MOO 146	12-T40N-R6W	1168	503	AMC 247842 ✓	86
MOO 147	12-T40N-R6W	1168	505	AMC 247843	87
MOO 148	12-T40N-R6W	1168	507	AMC 247844	88
MOO 149	12-T40N-R6W	1168	509	AMC 247845	89
MOO 150	7,12-T40NR-6W	1168	511	AMC 247846 ✓	90

B. Claims Held by Others

SHINE 1	1-T41N-R6W	2287	415	AMC 328027 ✓	91
SHINE 2	1-T41N-R6W	2287	417	AMC 328028	92
SHINE 3	1-T41N-R6W	2287	418	AMC 328029	93
SHINE 4	1-T41N-R6W	2287	419	AMC 328030	94
SHINE 5	1-T41N-R6W	2287	420	AMC 328031	95
SHINE 6	1-T41N-R6W	2287	421	AMC 328032	96
SHINE 7	1-T411-R6W	2287	422	AMC 328033 ✓	97

TOTAL NO. OF CLAIMS: 97

X \$140 each

Total Due \$15,035

RECEIVED
BLM AZ STATE OFFICE
2014 SEP - 2 P 3:18
PHOENIX, ARIZONA

SCHEDULE 1
2014-2015 Assessment Year

EFR Arizona Strip LLC

**Unpatented Mining Claims Located in
Coconino County, Arizona**

<u>Claim Name</u>	<u>Location</u>		<u>Recorded</u>		<u>BLM Serial No</u>	<u>Claim Counter</u>
	<u>¼ Sec</u>	<u>Sec-Twp-Rng</u>	<u>Book</u>	<u>Page</u>		
CANYON 64	NE	19-29N-3E	673	573	AMC 22633 ⁷	1
	NW	20-29N-3E				
CANYON 65	E2	19-29N-3E	673	575	AMC 22634	2
	W2	20-29N-3E				
CANYON 66	SE	19-29N-3E	673	577	AMC 22635 _✓	3
	SW	20-29N-3E				
CANYON 74	NW	20-29N-3E	673	593	AMC 22643 ⁷	4
CANYON 75	W2	20-29N-3E	673	595	AMC 22644	5
CANYON 76	SW	20-29N-3E	673	597	AMC 22645 _✓	6
CANYON 84	N2	20-29N-3E	673	613	AMC 22653 ⁷	7
CANYON 85	ALL	20-29N-3E	673	615	AMC 22654	8
CANYON 86	S2	20-29N-3E	673	617	AMC 22655 _✓	9
OTTO 10		13-28N-5E	889	363	AMC 173979 _✓	10
OTTO 25		11-28N-5E	889	393	AMC 173994 _✓	11
OTTO 27		11-28N-5E	889	397	AMC 173996 _✓	12
OTTO 41		13-28N-5E	889	425	AMC 174101 _✓	13
OTTO 47		13-28N-5E	1052	270	AMC 244381 ⁷	14
OTTO 48		13-28N-5E	1052	272	AMC 244382	15
OTTO 50		13,18-28N-5E	1052	276	AMC 244384	16
OTTO 51		13,18-28N-5E	1052	278	AMC 244385 _✓	17

TOTAL NO. OF CLAIMS: 17

X \$155 each

Total Due \$2,635

RECEIVED
BLM AZ STATE OFFICE
2014 SEP -2 P 3:18
PHOENIX, ARIZONA



Energy Fuels Resources (USA) Inc.
225 Union Boulevard, Suite 600
Lakewood, Colorado 80228

CERTIFIED MAIL™



7012 2210 0002 5861 8067




UNITED STATES POSTAGE
PITNEY BOWES
02 1P
\$ 007.170
0003901412 AUG 29 2014
MAILED FROM ZIP CODE 80228

RETURN RECEIPT
REQUESTED


BLM AZ STATE OFFICE
2014 SEP -2 P 3
PHOENIX, ARIZONA

Bureau of Land Mgmt
Arizona State Office
1 N. CENTRAL AVE #800
PHOENIX, AZ 85004

0003901412



United States Department of the Interior
Bureau of Land Management
 LANDS/RECREATION & PLANNING
 ONE N CENTRAL AVE
 PHOENIX, AZ 85004 -2203
 Phone: 602-417-9200



No: 3121868

Transaction #: 3213726

Date of Transaction: 09/03/2014

CUSTOMER:

ENERGY FUELS RESOURCES (USA) INC
 225 UNION BLVD STE 600
 LAKEWOOD, CO 80228-1826 US

LINE #	QTY	DESCRIPTION	REMARKS	UNIT PRICE	TOTAL
1	1.00	LOCATABLE MINERALS / MINING CLAIMS-NOT NEW-UNADJUD, ONE AUTH NO. ONLY / MINING CLAIM MONEY RECEIVED CASES: AMC22633/\$17670.00	MAINT FEE PYMNT (114) 2015	- n/a -	17670.00
TOTAL:					\$17,670.00

PAYMENT INFORMATION

1	AMOUNT:	17670.00	POSTMARKED:	08/29/2014
	TYPE:	CHECK	RECEIVED:	09/02/2014
	CHECK NO:	74041		
	NAME:	ENERGY FUELS RESOURCES (USA) INC 225 UNION BLVD STE 600 LAKEWOOD CO 80228-1826 US		

REMARKS

This receipt was generated by the automated BLM Collections and Billing System and is a paper representation of a portion of the official electronic record contained therein.



Energy Fuels Resources (USA) Inc.
225 Union Blvd. Suite 600
Lakewood, CO, US, 80228
303 974 2140
www.energyfuels.com

August 25, 2013

Bureau of Land Management
Arizona State Office
One North Central Avenue, Suite 800
Phoenix, Arizona 85004-4427

363457	22630
161263	173593
164727	244380
185458	96296
254492	101298
247797	151806
328027	153075
	155773

Re: Maintenance Fee Payment for 2013 – 2014 Assessment Year to Hold Unpatented Mining Claims

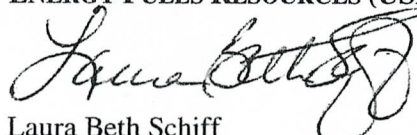
Enclosed is Energy Fuels Resources (USA) Inc. check in the total amount of \$15,960 for payment of annual maintenance fees for the September 1, 2013 to September 1, 2014 assessment year to hold those specific unpatented mining claims located in Arizona and which are listed on the two attached Schedules.

Questions concerning this maintenance fee payment should be addressed to Laura Schiff at Energy Fuels Resources (USA) Inc., 225 Union Boulevard, Suite 600, Lakewood, CO 80228, (303) 389-4155.

Please return a date-stamped copy of this letter and the two Schedules for our permanent files.

Yours very truly,

ENERGY FUELS RESOURCES (USA) INC.


Laura Beth Schiff
Corporate Paralegal/Land Supervisor

NO. OF CLAIMS
AMOUNT
RECEIPT NO.
INIT.

114
\$15,960.00
2875414
A94
** BLM-ASO**

Enclosures: 1 Check
2 Schedules

ENTERED
SEP 10 2013
BY: RE

RECEIVED
BLM AZ STATE OFFICE
2013 SEP -4 A 8:51
PHOENIX, ARIZONA



Energy Fuels Resources (USA) Inc.
225 Union Blvd. Suite 600
Lakewood, CO, US, 80228
303 974 2140
www.energyfuels.com

August 25, 2013

Bureau of Land Management
Arizona State Office
One North Central Avenue, Suite 800
Phoenix, Arizona 85004-4427

Re: Maintenance Fee Payment for 2013 – 2014 Assessment Year to Hold Unpatented Mining Claims

Enclosed is Energy Fuels Resources (USA) Inc. check in the total amount of \$15,960 for payment of annual maintenance fees for the September 1, 2013 to September 1, 2014 assessment year to hold those specific unpatented mining claims located in Arizona and which are listed on the two attached Schedules.

Questions concerning this maintenance fee payment should be addressed to Laura Schiff at Energy Fuels Resources (USA) Inc., 225 Union Boulevard, Suite 600, Lakewood, CO 80228, (303) 389-4155.

Please return a date-stamped copy of this letter and the two Schedules for our permanent files.

Yours very truly,

ENERGY FUELS RESOURCES (USA) INC.

Laura Beth Schiff
Corporate Paralegal/Land Supervisor

Enclosures: 1 Check
2 Schedules

RECEIVED
BLM AZ STATE OFFICE
2013 SEP - 4 A 8:51
PHOENIX, ARIZONA



SCHEDULE 1
2013-2014 Assessment Year

EFR Arizona Strip LLC

**Unpatented Mining Claims Located in
Coconino County, Arizona**

<u>Claim Name</u>	<u>Location</u>		<u>Recorded</u>		<u>BLM Serial No</u>	<u>Claim Counter</u>
	<u>¼ Sec</u>	<u>Sec-Twp-Rng</u>	<u>Book</u>	<u>Page</u>		
CANYON 64	NE	19-29N-3E	673	573	AMC 22633	1
CANYON 65	NW	20-29N-3E	673	575	AMC 22634	2
	E2	19-29N-3E				
CANYON 66	W2	20-29N-3E	673	577	AMC 22635	3
	SE	19-29N-3E				
CANYON 74	SW	20-29N-3E	673	593	AMC 22643	4
CANYON 75	NW	20-29N-3E	673	595	AMC 22644	5
CANYON 76	W2	20-29N-3E	673	597	AMC 22645	6
CANYON 84	SW	20-29N-3E	673	597	AMC 22645	6
	SW	20-29N-3E				
CANYON 84	N2	20-29N-3E	673	613	AMC 22653	7
CANYON 85	NW	20-29N-3E	673	593	AMC 22643	4
CANYON 86	ALL	20-29N-3E	673	615	AMC 22654	8
	S2	20-29N-3E	673	617	AMC 22655	9
OTTO 10		13-28N-5E	889	363	AMC 173979	10
OTTO 25		11-28N-5E	889	393	AMC 173994	11
OTTO 27		11-28N-5E	889	397	AMC 173996	12
OTTO 41		13-28N-5E	889	425	AMC 174101	13
OTTO 47		13-28N-5E	1052	270	AMC 244381	14
OTTO 48		13-28N-5E	1052	272	AMC 244382	15
OTTO 50		13,18-28N-5E	1052	276	AMC 244383	16
OTTO 51		13,18-28N-5E	1052	278	AMC 244384	17

TOTAL NO. OF CLAIMS: 17

RECEIVED
BLM ARIZONA
STATE OFFICE
2013 SEP -4 A 8:57

SCHEDULE 2
2013-2014 Assessment Year

EFR Arizona Strip LLC

**Unpatented Mining Claims Located in
Mohave County, Arizona**

A. Claims held by Energy Fuels as Claimant

<u>Claim Name</u>	<u>Location</u>		<u>Recorded</u>		<u>BLM Serial No</u>	<u>Claim Counter</u>
	<u>¼ S</u>	<u>Sec-Twp-Rng</u>	<u>Book</u>	<u>Page</u>		
SIN 1279	NE	22-36N-5W	601	479	AMC 96321	1
	NW	23-36N-5W				
SIN 1280	NE	22-36N-5W	601	481	AMC 96322	2
	NW	23-36N-5W				
SIN 1281	E2	22-36N-5W	601	483	AMC 96323	3
	W2	23-36N-5W				
SIN 1282	SE	22-36N-5W	601	485	AMC 96324	4
	SW	23-36N-5W				
SIN 1283	SE	22-36N-5W	601	487	AMC 96325	5
	SW	23-36N-5W				
SIN 1305	NW	23-36N-5W	601	531	AMC 96347	6
SIN 1306	NW	23-36N-5W	601	533	AMC 96348	7
SIN 1307	W2	23-36N-5W	601	535	AMC 96349	8
SIN 1308	SW	23-36N-5W	601	537	AMC 96350	9
SIN 1309	SW	23-36N-5W	601	539	AMC 96351	10
KANAB 36	SW	17-38N-3W	620	747	AMC 101333	11
	NW	20-38N-3W	Amended 1126	619		
KANAB 71	SW	17-38N-3W	620	780	AMC 101366	12
KANAB 72	S2	17-38N-3W	620	781	AMC 101367	13
KANAB 73	SW	17-38N-3W	620	782	AMC 101368	14
KANAB 74	S2	17-38N-3W	620	783	AMC 101369	15
KANAB 75	SW	17-38N-3W	620	784	AMC 101370	16
KANAB 76	S2	17-38N-3W	620	785	AMC 101371	17
PINYON 593	SE	17-36N-4W	777	184	AMC 151888	18
PINYON 594	SE	17-36N-4W	777	187	AMC 151889	19
PINYON 595	SE	20-36N-4W	777	190	AMC 151890	20
	SW	21-36N-4W				
PINYON 596	SE	20-36N-4W	777	193	AMC 151891	21
	SW	21-36N-4W				
PINYON 597	SE	20-36N-4W	777	196	AMC 151892	22
	SW	21-36N-4W				

RECEIVED
BLM ARIZONA OFFICE
2013 SEP -4 A 8:57

Claim Name	Location		Recorded		BLM Serial No	Claim Counter
	¼ S	Sec-Twp-Rng	Book	Page		
PINYON 637	N2	21-36N-4W	780	487	AMC 153240	23
PINYON 638	ALL	21-36N-4W	780	490	AMC 153241	24
PINYON 639	S2	21-36N-4W	780	493	AMC 153242	25
PINYON 640	S2	21-36N-4W	780	496	AMC 153243	26
PINYON 641	S2	21-36N-4W	780	499	AMC 153244	27
EZ 1		2-37N-R6W	5232	828	AMC 363457	28
EZ 2		11-37N-R6W	1244	708	AMC 155774	29
EZ 3		2-T37N-R6W	774	477	AMC 155775	30
		Amended 4101		274		
EZ 4		11-T37N-R6W	774	479	AMC 155776	31
EZ 7		2-T37N-R6W	774	485	AMC 155779	32
EZ 9		2-T37N-R6W	774	489	AMC 155781	33
EZ 11		2-T37N-R6W	774	493	AMC 155783	34
EZ 13		2-T37N-R6W	774	497	AMC 155785	35
EZ 20		2-T37N-R6W	774	511	AMC 155792	36
EZ 30		11-T37N-R6W	5232	832	AMC 363458	37
EZ 32		11-T37N-R6W	5232	834	AMC 363459	38
EZ 34		11-T37N-R6W	5232	836	AMC 363460	39
EZ 36		11,12-T37N-R6W	5232	838	AMC 363461	40
EZ 103		3-T37N-R6W	774	549	AMC 155811	41
EZ 105		3-T37N-R6W	774	553	AMC 155813	42
EZ 106		10-T37N-R6W	5232	830	AMC 363462	43
EZ 107		3-T37N-R6W	774	557	AMC 155815	44
EZ 109		3-T37N-R6W	774	561	AMC 155817	45
EZ 111		3-T37N-R6W	774	565	AMC 155819	46
		Amended 4101		268		
EZ 116		10-T37N-R6W	774	575	AMC 155824	47
EZ 118		10-T37N-R6W	774	579	AMC 155826	48
EZ 206		35-T38N-R6W	774	631	AMC 155852	49
EZ 208		35-T38N-R6W	2471	830	AMC 331694	50
EZ 219		2-T37N-R6W	774	657	AMC 155865	51
EZ 232		2-T37N-R6W	774	683	AMC 155878	52
EZ 234		2-T37N-R6W	774	687	AMC 155880	53
EZ 241		2-T37N-R6W	774	701	AMC 155887	54
EZ 242		2-T37N-R6W	774	703	AMC 155888	55
EZ 1090		12-T37N-R6W	5232	840	AMC 363463	56
DB 1		25-T38N-R6W	798	782	AMC 161279	57
		Amended 4101		259		
DB 3		25-T38N-R6W	798	786	AMC 161281	58
		Amended 4101		262		
JOHN 2		1-T37N-R7W	805	989	AMC 164732	59
JOHN 4		1-T37N-R7W	805	993	AMC 164730	60
JOHN 6		1-T37N-R7W	805	997	AMC 164732	61
CLH 7		34-T38N-R7W	872	612	AMC 185468	62
CLH 9		34-T38N-R7W	872	616	AMC 185470	63
CLH 11		34-T38N-R7W	872	620	AMC 185472	64
LGH 338		24-T37N-R7W	1217	919	AMC 254975	65

RECEIVED
BLM AZ STATE OFFICE
2013 SEP - 4 A 8:51

Claim Name	Location		Recorded		BLM Serial No	Claim Counter
	<u>¼ S</u>	<u>Sec-Twp-Rng</u>	<u>Book</u>	<u>Page</u>		
LGH 340		24-T37N-R7W	1217	923	AMC 254977	66
LGH 342		24-T37N-R7W	1217	927	AMC 254979	67
MOO 46		24-T40N-R6W	1168	417	AMC 247799	68
MOO 47		24-T40N-R6W	1168	419	AMC 247800	69
MOO 57		24-T40N-R6W	1168	439	AMC 247810	70
MOO 58		24-T40N-R6W	1168	441	AMC 247811	71
MOO 59		13,24-T40N-R6W	1168	443	AMC 247812	72
MOO 60		13,24-T40N-R6W	1168	445	AMC 247813	73
MOO 61		13,24-T60N-T6W	1168	447	AMC 247814	74
MOO 62		13,24-T40N-R6W	1168	449	AMC 247815	75
MOO 63		13,24-T40N-R6W	1168	415	AMC 247816	76
MOO 85		13-T40N-R6W	1168	461	AMC 247821	77
MOO 86		13-T40N-R6W	1168	463	AMC 247822	78
MOO 87		13-T40N-R6W	1168	465	AMC 247823	79
MOO 88		13-T40N-R6W	1168	467	AMC 247824	80
MOO 113		13-T40NR-6W	1168	477	AMC 247829	81
MOO 114		13-T40N-R6W	1168	479	AMC 247830	82
MOO 117		12-T40N-R6W	1168	485	AMC 247833	83
MOO 118		12-T40N-R6W	1168	487	AMC 247834	84
MOO 119		12-T40N-R6W	1168	489	AMC 247835	85
MOO 146		12-T40N-R6W	1168	503	AMC 247842	86
MOO 147		12-T40N-R6W	1168	505	AMC 247843	87
MOO 148		12-T40N-R6W	1168	507	AMC 247844	88
MOO 149		12-T40N-R6W	1168	509	AMC 247845	89
MOO 150		7,12-T40NR-6W	1168	511	AMC 247846	90

B. Claims Held by Others

SHINE 1	1-T41N-R6W	2287	415	AMC 328027	91
SHINE 2	1-T41N-R6W	2287	417	AMC 328028	92
SHINE 3	1-T41N-R6W	2287	418	AMC 328029	93
SHINE 4	1-T41N-R6W	2287	419	AMC 328030	94
SHINE 5	1-T41N-R6W	2287	420	AMC 328031	95
SHINE 6	1-T41N-R6W	2287	421	AMC 328032	96
SHINE 7	1-T411-R6W	2287	422	AMC 328033	97

TOTAL NO. OF CLAIMS: 97

RECEIVED
 BLM AZ STATE OFFICE
 2013 SEP - 19 A 8:57
 ARIZONA

United States Department of the Interior
Bureau of Land Management
LANDS/RECREATION & PLANNING
ONE N CENTRAL AVE
PHOENIX, AZ 85004 -2203
Phone: 602-417-9200

Receipt

No:

2875414

Transaction #: 2961468	
Date of Transaction: 09/05/2013	
CUSTOMER:	
ENERGY FUELS RESOURCES (USA) INC 225 UNION BLVD STE 600 LAKEWOOD, CO 80228-1826 US	

LINE #	QTY	DESCRIPTION	REMARKS	UNIT PRICE	TOTAL
1	1.00	LOCATABLE MINERALS / MINING CLAIMS-NOT NEW-UNADJUD, ONE AUTH NO. ONLY / MINING CLAIM MONEY RECEIVED CASES: AMC22633/\$15960.00	MAINT FEE PYMNT (114) 2014	- n/a -	15960.00
TOTAL:					\$15,960.00

PAYMENT INFORMATION				
1	AMOUNT:	15960.00	POSTMARKED:	08/28/2013
	TYPE:	CHECK	RECEIVED:	09/04/2013
	CHECK NO:	68648		
	NAME:	ENERGY FUELS RESOURCES USA INC 225 UNION BLVD STE 600 LAKEWOOD CO 80228-1826 US		

REMARKS

This receipt was generated by the automated BLM Collections and Billing System and is a paper representation of a portion of the official electronic record contained therein.



7012 2210 0002 5861 7664



RECEIVED
BLM AZ STATE OFFICE
2013 SEP -4 A 8:57
PHOENIX, ARIZONA



Laura Beth Schiff, Corporate Paralegal
Energy Fuels Resources (USA) Inc.
225 Union Boulevard, Suite 600
Lakewood, CO 80228

Bureau of Land Management
Arizona State Office
One North Central Avenue
Suite 800
Phoenix, AZ 85004-4427



COPY



Energy Fuels Resources (USA) Inc.
225 Union Blvd. Suite 600
Lakewood, CO, US, 80228
303 974 2140
www.energyfuels.com

	Amc 96296	Amc 185458
	22630	244380
	173593	247797
	101298	254492
December 21, 2012	151806	328027
	153075	331694
Bureau of Land Management	155773	363457
Arizona State Office	161263	402720
One North Central Avenue, Suite 800	164727	403520
Phoenix, Arizona 85004-4427		

Re: Notice of Intent to Hold Unpatented Mining Claims

Enclosed please find a document, entitled "Affidavit and Certification of Payment of Annual Maintenance Fees Holding Unpatented Mining Claims" (the Notice of Intent), which was recorded in Mohave County, Arizona on September 26, 2012. The Notice of Intent reflects EFR Arizona Strip LLC's intent to hold all of the mining claims listed on Schedule 1 attached to this letter, during the 2012 calendar year and through the assessment year ending on September 1, 2013.

Pursuant to 43 C.F.R. § 3830.21, we have also enclosed a check in the amount of \$890.00 for the processing fee associated with the 89 claims listed on Schedule 1.

Although the Notice of Intent also reflects the intent of EFR Arizona Strip LLC to hold a number of other claims, this filing need only be processed against the claims listed on Schedule 1.

This filing is made pursuant to the requirements of 43 U.S.C. § 1744 to the extent such requirements are applicable to the claims listed on Schedule 1.

All claims listed on Schedule 1 are owned or operated by EFR Arizona Strip LLC.

Questions concerning this filing should be addressed to Meredith Goble at Energy Fuels Resources (USA) Inc., 225 Union Boulevard, Suite 600, Lakewood, CO 80228 (303) 389-4155.

Please return a date-stamped copy of this letter and filing for our permanent records.

Yours very truly,

ENERGY FUELS RESOURCES (USA) INC.

Meredith L. Goble
Land Supervisor/Corporate Paralegal

RECEIVED
BLM AZ STATE OFFICE
2012 DEC 26 A 8:53
PHOENIX, ARIZONA

ENTERED INTO COMPUTER

1/25/13 AT

Schedule 1
Notice of Intent to Hold

Claim Name	Serial Number	Filing Party	County	Claim Count
SIN 1279	AMC 96321	EFR Arizona Strip LLC	Mohave	1
SIN 1280	AMC 96322	EFR Arizona Strip LLC	Mohave	2
SIN 1281	AMC 96323	EFR Arizona Strip LLC	Mohave	3
SIN 1282	AMC 96324	EFR Arizona Strip LLC	Mohave	4
SIN 1283	AMC 96325	EFR Arizona Strip LLC	Mohave	5
SIN 1305	AMC 96347	EFR Arizona Strip LLC	Mohave	6
SIN 1306	AMC 96348	EFR Arizona Strip LLC	Mohave	7
SIN 1307	AMC 96349	EFR Arizona Strip LLC	Mohave	8
SIN 1308	AMC 96350	EFR Arizona Strip LLC	Mohave	9
SIN 1309	AMC 96351	EFR Arizona Strip LLC	Mohave	10
KANAB 36	AMC 101333	EFR Arizona Strip LLC	Mohave	11
KANAB 71	AMC 101366	EFR Arizona Strip LLC	Mohave	12
KANAB 72	AMC 101367	EFR Arizona Strip LLC	Mohave	13
KANAB 73	AMC 101368	EFR Arizona Strip LLC	Mohave	14
KANAB 74	AMC 101369	EFR Arizona Strip LLC	Mohave	15
KANAB 75	AMC 101370	EFR Arizona Strip LLC	Mohave	16
KANAB 76	AMC 101371	EFR Arizona Strip LLC	Mohave	17
PINYON 593	AMC 151888	EFR Arizona Strip LLC	Mohave	18
PINYON 594	AMC 151889	EFR Arizona Strip LLC	Mohave	19
PINYON 595	AMC 151890	EFR Arizona Strip LLC	Mohave	20
PINYON 596	AMC 151891	EFR Arizona Strip LLC	Mohave	21
PINYON 597	AMC 151892	EFR Arizona Strip LLC	Mohave	22
PINYON 637	AMC 153240	EFR Arizona Strip LLC	Mohave	23
PINYON 638	AMC 153241	EFR Arizona Strip LLC	Mohave	24
PINYON 639	AMC 153242	EFR Arizona Strip LLC	Mohave	25
PINYON 640	AMC 153243	EFR Arizona Strip LLC	Mohave	26
PINYON 641	AMC 151244	EFR Arizona Strip LLC	Mohave	27
EZ 2	AMC 155774	EFR Arizona Strip LLC	Mohave	28
EZ 3	AMC 155775	EFR Arizona Strip LLC	Mohave	29
EZ 4	AMC 155776	EFR Arizona Strip LLC	Mohave	30
EZ 7	AMC 155779	EFR Arizona Strip LLC	Mohave	31
EZ 9	AMC 155781	EFR Arizona Strip LLC	Mohave	32
EZ 11	AMC 155783	EFR Arizona Strip LLC	Mohave	33
EZ 13	AMC 155785	EFR Arizona Strip LLC	Mohave	34
EZ 20	AMC 155792	EFR Arizona Strip LLC	Mohave	35
EZ 103	AMC 155811	EFR Arizona Strip LLC	Mohave	36
EZ 105	AMC 155813	EFR Arizona Strip LLC	Mohave	37
EZ 107	AMC 155815	EFR Arizona Strip LLC	Mohave	38
EZ 109	AMC 155817	EFR Arizona Strip LLC	Mohave	39

PHOENIX, ARIZONA

2017 DEC 26 A 8:54

RECEIVED
BLM AZ STATE OFFICE

COPY

EZ 111	AMC 155819	EFR Arizona Strip LLC	Mohave	40
EZ 116	AMC 155824	EFR Arizona Strip LLC	Mohave	41
EZ 118	AMC 155826	EFR Arizona Strip LLC	Mohave	42
EZ 206	AMC 155852	EFR Arizona Strip LLC	Mohave	43
EZ 219	AMC 155865	EFR Arizona Strip LLC	Mohave	44
EZ 232	AMC 155878	EFR Arizona Strip LLC	Mohave	45
EZ 234	AMC 155880	EFR Arizona Strip LLC	Mohave	46
EZ 241	AMC 155887	EFR Arizona Strip LLC	Mohave	47
EZ 242	AMC 155888	EFR Arizona Strip LLC	Mohave	48
DB 1	AMC 161279	EFR Arizona Strip LLC	Mohave	49
DB 3	AMC 161281	EFR Arizona Strip LLC	Mohave	50
JOHN 2	AMC 164728	EFR Arizona Strip LLC	Mohave	51
JOHN 4	AMC 164730	EFR Arizona Strip LLC	Mohave	52
JOHN 6	AMC 164732	EFR Arizona Strip LLC	Mohave	53
CLH 7	AMC 185468	EFR Arizona Strip LLC	Mohave	54
CLH 9	AMC 185470	EFR Arizona Strip LLC	Mohave	55
CLH 11	AMC 185472	EFR Arizona Strip LLC	Mohave	56
LGH 338	AMC 254975	EFR Arizona Strip LLC	Mohave	57
LGH 340	AMC 254977	EFR Arizona Strip LLC	Mohave	58
LGH 342	AMC 254979	EFR Arizona Strip LLC	Mohave	59
MOO 46	AMC 247799	EFR Arizona Strip LLC	Mohave	60
MOO 47	AMC 247800	EFR Arizona Strip LLC	Mohave	61
MOO 57	AMC 247810	EFR Arizona Strip LLC	Mohave	62
MOO 58	AMC 247811	EFR Arizona Strip LLC	Mohave	63
MOO 59	AMC 247812	EFR Arizona Strip LLC	Mohave	64
MOO 60	AMC 247813	EFR Arizona Strip LLC	Mohave	65
MOO 61	AMC 247814	EFR Arizona Strip LLC	Mohave	66
MOO 62	AMC 247815	EFR Arizona Strip LLC	Mohave	67
MOO 63	AMC 247816	EFR Arizona Strip LLC	Mohave	68
MOO 85	AMC 247821	EFR Arizona Strip LLC	Mohave	69
MOO 86	AMC 247822	EFR Arizona Strip LLC	Mohave	70
MOO 87	AMC 247823	EFR Arizona Strip LLC	Mohave	71
MOO 88	AMC 247824	EFR Arizona Strip LLC	Mohave	72
MOO 113	AMC 247829	EFR Arizona Strip LLC	Mohave	73
MOO 114	AMC 247830	EFR Arizona Strip LLC	Mohave	74
MOO 117	AMC 247833	EFR Arizona Strip LLC	Mohave	75
MOO 118	AMC 247834	EFR Arizona Strip LLC	Mohave	76
MOO 119	AMC 247835	EFR Arizona Strip LLC	Mohave	77
MOO 146	AMC 247842	EFR Arizona Strip LLC	Mohave	78
MOO 147	AMC 247843	EFR Arizona Strip LLC	Mohave	79
MOO 148	AMC 247844	EFR Arizona Strip LLC	Mohave	80
MOO 149	AMC 247845	EFR Arizona Strip LLC	Mohave	81

PHOENIX, ARIZONA

2012 DEC 26 A 8:54

RECEIVED
BLMAZ STATE OFFICE

COPY

MOO 150	AMC 247846	EFR Arizona Strip LLC	Mohave	82
SHINE 1	AMC 328027	EFR Arizona Strip LLC	Mohave	83
SHINE 2	AMC 328028	EFR Arizona Strip LLC	Mohave	84
SHINE 3	AMC 328029	EFR Arizona Strip LLC	Mohave	85
SHINE 4	AMC 328030	EFR Arizona Strip LLC	Mohave	86
SHINE 5	AMC 328031	EFR Arizona Strip LLC	Mohave	87
SHINE 6	AMC 328032	EFR Arizona Strip LLC	Mohave	88
SHINE 7	AMC 328033	EFR Arizona Strip LLC	Mohave	89

PHOENIX, ARIZONA

2012 DEC 26 A 8:54

RECEIVED
BLM AZ STATE OFFICE



Energy Fuels Resources (USA) Inc.
225 Union Blvd. Suite 600
Lakewood, CO, US, 80228
303 974 2140
www.energyfuels.com

December 21, 2012

Bureau of Land Management
Arizona State Office
One North Central Avenue, Suite 800
Phoenix, Arizona 85004-4427

RECEIVED
BLM AZ STATE OFFICE
2012 DEC 26 A 8:55
PHOENIX, ARIZONA

Re: Notice of Intent to Hold Unpatented Mining Claims

Enclosed please find a document, entitled "Affidavit and Certification of Payment of Annual Maintenance Fees Holding Unpatented Mining Claims" (the Notice of Intent), which was recorded in Coconino County, Arizona on September 27, 2012. The Notice of Intent reflects EFR Arizona Strip LLC's intent to hold all of the mining claims listed on Schedule 1 attached to the Notice of Intent, during the 2012 calendar year and through the assessment year ending on September 1, 2013.

Pursuant to 43 C.F.R. § 3830.21, we have also enclosed a check in the amount of \$170.00 for the processing fee associated with the 17 claims listed on Schedule 1.

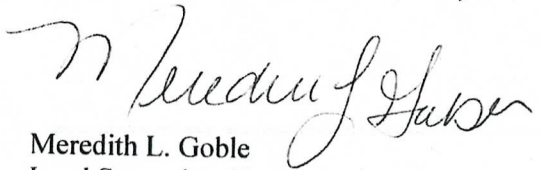
This filing is made pursuant to the requirements of 43 U.S.C. § 1744 to the extent such requirements are applicable to the claims listed on Schedule 1.

Questions concerning this filing should be addressed to Meredith Goble at Energy Fuels Resources (USA) Inc., 225 Union Boulevard, Suite 600, Lakewood, CO 80228 (303) 389-4155.

Please return a date-stamped copy of this filing for our permanent files.

Yours very truly,

ENERGY FUELS RESOURCES (USA) INC.


Meredith L. Goble
Land Supervisor/Corporate Paralegal

1/23/13 AT

AFFIDAVIT AND CERTIFICATION OF PAYMENT OF
 ANNUAL MAINTENANCE FEES
HOLDING UNPATENTED MINING CLAIMS

STATE OF COLORADO)

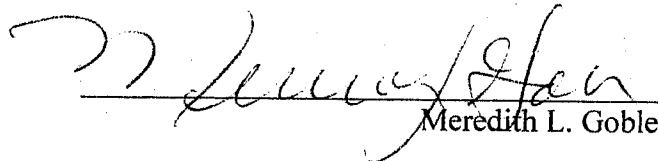
CITY AND COUNTY OF JEFFERSON)

) ss.

Meredith L. Goble, of lawful age, being duly sworn upon oath, deposes and says:

1. That affiant is the Land Supervisor/Corporate Paralegal of Energy Fuels Resources (USA) Inc., a Delaware corporation with offices at 225 Union Boulevard, Suite 600, Lakewood, Colorado 80228, and is cognizant of the facts stated herein.
2. That Energy Fuels Resources (USA) Inc. makes expenditures regarding unpatented mining claims required by federal law on behalf of and as operator for the owner(s) of the unpatented mining claims described on Schedule One attached hereto and made a part hereof. The owner of said claims is EFR Arizona Strip LLC, 225 Union Boulevard, Suite 600, Lakewood, CO 80228.
3. That the owner intends to hold said claims throughout the assessment year beginning September 1, 2012 and ending September 1, 2013.
4. That in lieu of assessment work, the annual maintenance fees due and payable to the Department of the Interior - Bureau of Land Management pursuant to current federal law were paid on or before August 31, 2012, to hold said claims for the assessment year beginning September 1, 2012 and ending September 1, 2013.
5. That for recording and indexing purposes, the claims are located in the state of Arizona, county of COCONINO, within the lands described on Schedule One.
6. That the annual maintenance fees were paid for the purpose of complying with federal law and holding said claims.

RECEIVED
 BLMAZ STATE OFFICE
 2012 DEC 26 A 8:55
 PHOENIX, ARIZONA


 Meredith L. Goble

On this 19 day of September, 2012, before me, J. Kealy, a Notary Public, personally appeared Meredith L. Goble, the signer of the above instrument, subscribed and sworn before me, who duly acknowledged to me that she executed the same. Witness my hand and official seal.

My commission expires:

10/04/14


 Notary Public

SCHEDULE 1
2012-2013 Assessment Year

EFR Arizona Strip LLC

Unpatented Mining Claims Located in
Coconino County, Arizona

RECEIVED
 BLM AZ STATE OFFICE
 2012 DEC 26 A 8:55
 PHOENIX, ARIZONA

<u>Claim Name</u>	<u>Location</u>		<u>Recorded</u>		<u>BLM Serial No</u>	<u>Claim Counter</u>
	<u>¼ Sec</u>	<u>Sec-Twp-Rng</u>	<u>Book</u>	<u>Page</u>		
CANYON 64	NE	19-29N-3E	673	573	AMC 22633	1
	NW	20-29N-3E				
CANYON 65	E2	19-29N-3E	673	575	AMC 22634	2
	W2	20-29N-3E				
CANYON 66	SE	19-29N-3E	673	577	AMC 22635	3
	SW	20-29N-3E				
CANYON 74	NW	20-29N-3E	673	593	AMC 22643	4
CANYON 75	W2	20-29N-3E	673	595	AMC 22644	5
CANYON 76	SW	20-29N-3E	673	597	AMC 22645	6
CANYON 84	N2	20-29N-3E	673	613	AMC 22653	7
CANYON 85	ALL	20-29N-3E	673	615	AMC 22654	8
CANYON 86	S2	20-29N-3E	673	617	AMC 22655	9
OTTO 10		13-28N-5E	889	363	AMC 173979	10
OTTO 25		11-28N-5E	889	393	AMC 173994	11
OTTO 27		11-28N-5E	889	397	AMC 173996	12
OTTO 41		13-28N-5E	889	425	AMC 174101	13
OTTO 47		13-28N-5E	1052	270	AMC 244381	14
OTTO 48		13-28N-5E	1052	272	AMC 244382	15
OTTO 50		13,18-28N-5E	1052	276	AMC 244384	16
OTTO 51		13,18-28N-5E	1052	278	AMC 244385	17

TOTAL NO. OF CLAIMS: 17

ENTRAGED INTO COMPUTER

1/23/13 AT

COPY



FEE# 2012050250

OFFICIAL RECORDS
OF MOHAVE COUNTY
CAROL MEIER,
COUNTY RECORDER



09/26/2012 10:51 AM Fee: \$11.00

PAGE: 1 of 6

WHEN RECORDED RETURN TO:

ENERGY FUELS RESOURCES (USA) INC
ATTN MEREDITH GOBLE
225 UNION BLVD STE 600
LAKEWOOD CO 80228

RECEIVED
BLM AZ STATE OFFICE
2012 DEC 26 A 8:54
PHOENIX, ARIZONA

**AFFIDAVIT AND CERTIFICATION OF PAYMENT OF
ANNUAL MAINTENANCE FEES
HOLDING UNPATENTED MINING CLAIMS**

blp

SE
ATTN MEREDITH GOBLE
225 UNION BLVD STE 600
LAKEWOOD CO 80228

AFFIDAVIT AND CERTIFICATION OF PAYMENT OF
ANNUAL MAINTENANCE FEES
HOLDING UNPATENTED MINING CLAIMS

STATE OF COLORADO)

) ss.

CITY AND COUNTY OF JEFFERSON)

Meredith L. Goble, of lawful age, being duly sworn upon oath, deposes and says:

1. That affiant is the Land Supervisor/Corporate Paralegal of Energy Fuels Resources (USA) Inc., a Delaware corporation with offices at 225 Union Boulevard, Suite 600, Lakewood, Colorado 80228, and is cognizant of the facts stated herein.

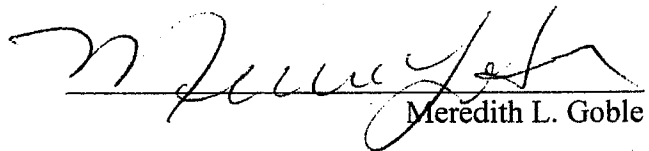
2. That Energy Fuels Resources (USA) Inc. makes expenditures regarding unpatented mining claims required by federal law on behalf of the owner(s) of the unpatented mining claims described on Schedule 2 attached hereto and made a part hereof. The owner of said claims is EFR Arizona Strip LLC, 225 Union Boulevard, Suite 600, Lakewood, CO 80228, and Arizona Strip Partners LLC, P.O. Box 138, Kanab, UT 84741.

3. That the owner intends to hold said claims throughout the assessment year beginning September 1, 2012 and ending September 1, 2013.

4. That in lieu of assessment work, the annual maintenance fees due and payable to the Department of the Interior - Bureau of Land Management pursuant to current federal law were paid on or before August 31, 2012, to hold said claims for the assessment year beginning September 1, 2012 and ending September 1, 2013.

5. That for recording and indexing purposes, the claims are located in the state of Arizona, county of MOHAVE, within the lands described on Schedule 2.

6. That the annual maintenance fees were paid for the purpose of complying with federal law and holding said claims.


Meredith L. Goble

On this 19 day of September, 2012, before me, J Kealy, a Notary Public, personally appeared Meredith L. Goble, the signer of the above instrument, subscribed and sworn before me, who duly acknowledged to me that she executed the same. Witness my hand and official seal.

My commission expires:

10/01/14


Notary Public

RECEIVED
BLM AZ STATE OFFICE
2012 DEC 26 A 8:54
PHOENIX, ARIZONA

SCHEDULE 2
2012-2013 Assessment Year

EFR Arizona Strip LLC

**Unpatented Mining Claims Located in
Mohave County, Arizona**

A. Claims held by Denison as Claimant

RECEIVED
BLM AZ STATE OFFICE
2012 DEC 26 A 8:54
PHOENIX, ARIZONA

<u>Claim Name</u>	<u>Location</u>		<u>Recorded</u>		<u>BLM Serial No</u>	<u>Claim Counter</u>
	<u>¼ S</u>	<u>Sec-Twp-Rng</u>	<u>Book</u>	<u>Page</u>		
SIN 1279	NE	22-36N-5W	601	479	AMC 96321	1
	NW	23-36N-5W				
SIN 1280	NE	22-36N-5W	601	481	AMC 96322	2
	NW	23-36N-5W				
SIN 1281	E2	22-36N-5W	601	483	AMC 96323	3
	W2	23-36N-5W				
SIN 1282	SE	22-36N-5W	601	485	AMC 96324	4
	SW	23-36N-5W				
SIN 1283	SE	22-36N-5W	601	487	AMC 96325	5
	SW	23-36N-5W				
SIN 1305	NW	23-36N-5W	601	531	AMC 96347	6
SIN 1306	NW	23-36N-5W	601	533	AMC 96348	7
SIN 1307	W2	23-36N-5W	601	535	AMC 96349	8
SIN 1308	SW	23-36N-5W	601	537	AMC 96350	9
SIN 1309	SW	23-36N-5W	601	539	AMC 96351	10
KANAB 36	SW	17-38N-3W	620	747	AMC 101333	11
	NW	20-38N-3W	Amended 1126	619		
KANAB 71	SW	17-38N-3W	620	780	AMC 101366	12
KANAB 72	S2	17-38N-3W	620	781	AMC 101367	13
KANAB 73	SW	17-38N-3W	620	782	AMC 101368	14
KANAB 74	S2	17-38N-3W	620	783	AMC 101369	15
KANAB 75	SW	17-38N-3W	620	784	AMC 101370	16
KANAB 76	S2	17-38N-3W	620	785	AMC 101371	17
PINYON 593	SE	17-36N-4W	777	184	AMC 151888	18
PINYON 594	SE	17-36N-4W	777	187	AMC 151889	19
PINYON 595	SE	20-36N-4W	777	190	AMC 151890	20
	SW	21-36N-4W				
PINYON 596	SE	20-36N-4W	777	193	AMC 151891	21
	SW	21-36N-4W				
PINYON 597	SE	20-36N-4W	777	196	AMC 151892	22
	SW	21-36N-4W				

Claim Name	Location		Recorded		BLM Serial No	Claim Counter
	¼ S	Sec-Twp-Rng	Book	Page		
PINYON 637	N2	21-36N-4W	780	487	AMC 153240	23
PINYON 638	ALL	21-36N-4W	780	490	AMC 153241	24
PINYON 639	S2	21-36N-4W	780	493	AMC 153242	25
PINYON 640	S2	21-36N-4W	780	496	AMC 153243	26
PINYON 641	S2	21-36N-4W	780	499	AMC 153244	27
EZ 1		2-37N-R6W	5232	828	AMC 363457	28
EZ 2		11-37N-R6W	1244	708	AMC 155774	29
EZ 3		2-T37N-R6W	774	477	AMC 155775	30
		Amended 4101		274		
EZ 4		11-T37N-R6W	774	479	AMC 155776	31
EZ 7		2-T37N-R6W	774	485	AMC 155779	32
EZ 9		2-T37N-R6W	774	489	AMC 155781	33
EZ 11		2-T37N-R6W	774	493	AMC 155783	34
EZ 13		2-T37N-R6W	774	497	AMC 155785	35
EZ 20		2-T37N-R6W	774	511	AMC 155792	36
EZ 30		11-T37N-R6W	5232	832	AMC 363458	37
EZ 32		11-T37N-R6W	5232	834	AMC 363459	38
EZ 34		11-T37N-R6W	5232	836	AMC 363460	39
EZ 36		11,12-T37N-R6W	5232	838	AMC 363461	40
EZ 103		3-T37N-R6W	774	549	AMC 155811	41
EZ 105		3-T37N-R6W	774	553	AMC 155813	42
EZ 106		10-T37N-R6W	5232	830	AMC 363462	43
EZ 107		3-T37N-R6W	774	557	AMC 155815	44
EZ 109		3-T37N-R6W	774	561	AMC 155817	45
EZ 111		3-T37N-R6W	774	565	AMC 155819	46
		Amended 4101		268		
EZ 116		10-T37N-R6W	774	575	AMC 155824	47
EZ 118		10-T37N-R6W	774	579	AMC 155826	48
EZ 206		35-T38N-R6W	774	631	AMC 155852	49
EZ 208		35-T38N-R6W	2471	830	AMC 331694	50
EZ 219		2-T37N-R6W	774	657	AMC 155865	51
EZ 232		2-T37N-R6W	774	683	AMC 155878	52
EZ 234		2-T37N-R6W	774	687	AMC 155880	53
EZ 241		2-T37N-R6W	774	701	AMC 155887	54
EZ 242		2-T37N-R6W	774	703	AMC 155888	55
EZ 1090		12-T37N-R6W	5232	840	AMC 363463	56
DB 1		25-T38N-R6W	798	782	AMC 161279	57
		Amended 4101		259		
DB 3		25-T38N-R6W	798	786	AMC 161281	58
		Amended 4101		262		
JOHN 2		1-T37N-R7W	805	989	AMC 164728	59
JOHN 4		1-T37N-R7W	805	993	AMC 164730	60
JOHN 6		1-T37N-R7W	805	997	AMC 164732	61
CLH 7		34-T38N-R7W	872	612	AMC 185468	62
CLH 9		34-T38N-R7W	872	616	AMC 185470	63
CLH 11		34-T38N-R7W	872	620	AMC 185472	64
LGH 338		24-T37N-R7W	1217	919	AMC 254975	65

Claim Name	Location		Recorded		BLM Serial No	Claim Counter
	¼ S	Sec-Twp-Rng	Book	Page		
LGH 340		24-T37N-R7W	1217	923	AMC 254777	66
LGH 342		24-T37N-R7W	1217	927	AMC 254779	67
MOO 46		24-T40N-R6W	1168	417	AMC 247799	68
MOO 47		24-T40N-R6W	1168	419	AMC 247800	69
MOO 57		24-T40N-R6W	1168	439	AMC 247810	70
MOO 58		24-T40N-R6W	1168	441	AMC 247811	71
MOO 59		13,24-T40N-R6W	1168	443	AMC 247812	72
MOO 60		13,24-T40N-R6W	1168	445	AMC 247813	73
MOO 61		13,24-T60N-T6W	1168	447	AMC 247814	74
MOO 62		13,24-T40N-R6W	1168	449	AMC 247815	75
MOO 63		13,24-T40N-R6W	1168	415	AMC 247816	76
MOO 85		13-T40N-R6W	1168	461	AMC 247821	77
MOO 86		13-T40N-R6W	1168	463	AMC 247822	78
MOO 87		13-T40N-R6W	1168	465	AMC 247823	79
MOO 88		13-T40N-R6W	1168	467	AMC 247824	80
MOO 113		13-T40NR-6W	1168	477	AMC 247829	81
MOO 114		13-T40N-R6W	1168	479	AMC 247830	82
MOO 117		12-T40N-R6W	1168	485	AMC 247833	83
MOO 118		12-T40N-R6W	1168	487	AMC 247834	84
MOO 119		12-T40N-R6W	1168	489	AMC 247835	85
MOO 146		12-T40N-R6W	1168	503	AMC 247842	86
MOO 147		12-T40N-R6W	1168	505	AMC 247843	87
MOO 148		12-T40N-R6W	1168	507	AMC 247844	88
MOO 149		12-T40N-R6W	1168	509	AMC 247845	89
MOO 150		7,12-T40NR-6W	1168	511	AMC 247846	90

B. Claims Held by Others

SHINE 1	1-T41N-R6W	2287	415	AMC 328027	91
SHINE 2	1-T41N-R6W	2287	417	AMC 328028	92
SHINE 3	1-T41N-R6W	2287	418	AMC 328029	93
SHINE 4	1-T41N-R6W	2287	419	AMC 328030	94
SHINE 5	1-T41N-R6W	2287	420	AMC 328031	95
SHINE 6	1-T41N-R6W	2287	421	AMC 328032	96
SHINE 7	1-T411-R6W	2287	422	AMC 328033	97
C 7	18-36N-9W	2010073104		AMC 403520	98
C 8	18-36N-9W	2010073105		AMC 403521	99
C 9	18-36N-9W	2010073106		AMC 403522	100
C 10	18-36N-9W	2010073107		AMC 403523	101
C 11	18-36N-9W	2010073108		AMC 403524	102
C 12	18-36N-9W	2010073109		AMC 403525	103

COPY

<u>Claim Name</u>	<u>Location</u>		<u>Recorded</u>		<u>BLM Serial No</u>	<u>Claim Counter</u>
	<u>¼ S</u>	<u>Sec-Twp-Rng</u>	<u>Book</u>	<u>Page</u>		
Pocket 11		5-39N-8W		20100069107	AMC 402720	104
Pocket 12		5-39N-8W		20100069108	AMC 402721	105
Pocket 13		4,5-36N-8W		2010069109	AMC 402722	106
Pocket 14		4,5-39N-8W		2010069110	AMC 402723	28
Pocket 15		5,8-39N-8W		2010069111	AMC 402724	108
Pocket 16		8-39N-8W		2010069112	AMC 402725	109
Pocket 17		8-39N-8W		2010069113	AMC 402726	110
Pocket 18		8-39N-8W		2010069114	AMC 402727	111
WU 3		8-36N-8W		2010069115	AMC 402728	112
WU 4		8-36N-8W		2010069116	AMC 402729	113

TOTAL NO. OF CLAIMS: 113

RECEIVED
BLM AZ STATE OFFICE
2012 DEC 26 A 8:55
PHOENIX, ARIZONA

From: (303) 974-2140
M Goble
Energy Fuels Resources USA Inc
225 Union Blvd. Suite 600

Origin ID: TADA



J12501209000025

Lakewood, CO 80228

SHIP TO: (602) 417-9200

BILL SENDER


Arizona State Office
Bureau of Land Management
One North Central Avenue
Suite 800
PHOENIX, AZ 85004

Ship Date: 21DEC12
ActWgt: 1.0 LB
CAD: 1862719/NET3300

Delivery Address Bar Code




Ref # AZ NOI Filing
Invoice #
PO #
Dept #



TRK# 7943 7707 1027
0201

SA ZSYA

MON - 24 DEC A1
PRIORITY OVERNIGHT
DSR
85004
AZ-US
PHX



51551/BC63AA44


After printing this label:

1. Use the 'Print' button on this page to print your label to your laser or inkjet printer.
2. Fold the printed page along the horizontal line.
3. Place label in shipping pouch and affix it to your shipment so that the barcode portion of the label can be read and scanned.

Warning: Use only the printed original label for shipping. Using a photocopy of this label for shipping purposes is fraudulent and could result in additional billing charges, along with the cancellation of your FedEx account number.

Use of this system constitutes your agreement to the service conditions in the current FedEx Service Guide, available on fedex.com. FedEx will not be responsible for any claim in excess of \$100 per package, whether the result of loss, damage, delay, non-delivery, misdelivery, or misinformation, unless you declare a higher value, pay an additional charge, document your actual loss and file a timely claim. Limitations found in the current FedEx Service Guide apply. Your right to recover from FedEx for any loss, including intrinsic value of the package, loss of sales, income interest, profit, attorney's fees, costs, and other forms of damage whether direct, incidental, consequential, or special is limited to the greater of \$100 or the authorized declared value. Recovery cannot exceed actual documented loss. Maximum for items of extraordinary value is \$1,000, e.g. jewelry, precious metals, negotiable instruments and other items listed in our Service Guide. Written claims must be filed within strict time limits, see current FedEx Service Guide.

Align top of FedEx Express® Shipping Label here.



Page 1 of 2

From: (303) 974-2140
M Goble
Energy Fuels Resources USA Inc
225 Union Blvd. Suite 600

Origin ID: TADA



J122012062003025

Lakewood, CO 80228

SHIP TO: (602) 417-9200

BILL SENDER


Arizona State Office
Bureau of Land Management
One North Central Avenue
Suite 800
PHOENIX, AZ 85004

Ship Date: 21DEC12
Act/Vgt: 1.0 LB
CAD: 1862719/NET3300

Delivery Address Bar Code



Ref # AZ NOI Filing
Invoice #
PO #
Dept #



TRK# 7943 7707 1027
0201

SA ZSYA



MON - 24 DEC A1
PRIORITY OVERNIGHT
DSR
85004
AZ-US
PHX

171604 REV.12/09 FD

pe

Align bottom of Peel and Stick Airbill or Pouch here.

COPY United States Department of the Interior
Bureau of Land Management
LANDS/RECREATION & PLANNING
ONE N CENTRAL AVE
PHOENIX, AZ 85004 -2203
Phone: 602-417-9200

Receipt

No:

2714971

Transaction #: 2797355

Date of Transaction: 12/28/2012

ENTERED INTO COMPUTER

CUSTOMER:

ENERGY FUELS RESOURCES
44 UNION BLVD STE 600
LAKEWOOD, CO 80228-1815 US

LINE #	QTY	DESCRIPTION	REMARKS	UNIT PRICE	TOTAL
1	1.00	LOCATABLE MINERALS / MINING CLAIMS-NOT NEW-UNADJUD, ONE AUTH NO. ONLY / MINING CLAIM MONEY RECEIVED CASES: AMC96321/\$1060.00	POL 2012/106	- n/a -	1060.00
TOTAL:					\$1,060.00

PAYMENT INFORMATION			
1	AMOUNT:	890.00	POSTMARKED: N/A
	TYPE:	CHECK	RECEIVED: 12/26/2012
	CHECK NO:	12495	
	NAME:	ENERGY FUELS RESOURCES 44 UNION BLVD STE 600 LAKEWOOD CO 80228-1815 US	
2	AMOUNT:	170.00	POSTMARKED: N/A
	TYPE:	CHECK	RECEIVED: 12/26/2012
	CHECK NO:	12496	
	NAME:	ENERGY FUELS RESOURCES 44 UNION BLVD STE 600 LAKEWOOD CO 80228-1815 US	

REMARKS

ISSUED ON TEMP RECEIPT 181617

This receipt was generated by the automated BLM Collections and Billing System and is a paper representation of a portion of the official electronic record contained therein.



Energy Fuels Resources (USA) Inc.

Amc 22630
96296

August 28, 2012

Bureau of Land Management
Arizona State Office
One North Central Avenue, Suite 800
Phoenix, Arizona 85004-4427

Amc 173593

101298

151806

153075

155773

161263

164727

185458

Amc 244380

247797

254492

328027

331694

363457

402720

403520

Re: Maintenance Fee Payment for 2012 – 2013 Assessment Year to Hold Unpatented Mining Claims

Enclosed is Denison Mines (USA) Corp's check in the total amount of \$18,200 for payment of annual maintenance fees for the September 1, 2012 to September 1, 2013 assessment year to hold those specific unpatented mining claims located in Arizona and which are listed on the two attached Schedules.

These claims are owned by EFR Arizona Strip LLC, previously Denison Arizona Strip LLC, a subsidiary of Energy Fuels Resources (USA) Inc. which has acquired Denison Mines (USA) Corp and its subsidiaries. Proper name and address change documentation and fees will be sent under separate cover. The C, Pocket and WU claims are owned by Arizona Strip Partners LLC, fees for these claims are also being paid by Energy Fuels Resources (USA) Inc.

Questions concerning this maintenance fee payment should be addressed to Meredith Goble at Energy Fuels Resources (USA) Inc., 225 Union Boulevard, Suite 600, Lakewood, CO 80228, (303) 389-4155.

Please return a date-stamped copy of this letter and the two Schedules for our permanent files.

Yours very truly,

ENERGY FUELS RESOURCES (USA) INC.

Meredith Goble
Meredith Goble
Land Supervisor/Corporate Paralegal

NO. OF CLAIMS

AMOUNT

RECEIPT NO.

INIT.

** BLM-ASO**

113

\$18,200.00

20416196

Atty.

Enclosures: 1 Check
2 Schedules

RECEIVED
BLM AZ STATE OFFICE
2012 AUG 30 P 12:32
PHOENIX, ARIZONA

ENTERED INTO COMPUTER

9/16/12 HT

SCHEDULE 1
2012-2013 Assessment Year

EFR Arizona Strip LLC

**Unpatented Mining Claims Located in
Coconino County, Arizona**

<u>Claim Name</u>	<u>Location</u>		<u>Recorded</u>		<u>BLM Serial No</u>	<u>Claim Counter</u>
	<u>¼ Sec</u>	<u>Sec-Twp-Rng</u>	<u>Book</u>	<u>Page</u>		
CANYON 64	NE	19-29N-3E	673	573	AMC 22633	1
	NW	20-29N-3E				
CANYON 65	E2	19-29N-3E	673	575	AMC 22634	2
	W2	20-29N-3E				
CANYON 66	SE	19-29N-3E	673	577	AMC 22635	3
	SW	20-29N-3E				
CANYON 74	NW	20-29N-3E	673	593	AMC 22643	4
CANYON 75	W2	20-29N-3E	673	595	AMC 22644	5
CANYON 76	SW	20-29N-3E	673	597	AMC 22645	6
CANYON 84	N2	20-29N-3E	673	613	AMC 22653	7
CANYON 85	ALL	20-29N-3E	673	615	AMC 22654	8
CANYON 86	S2	20-29N-3E	673	617	AMC 22655	9
OTTO 10		13-28N-5E	889	363	AMC 173979	10
OTTO 25		11-28N-5E	889	393	AMC 173994	11
OTTO 27		11-28N-5E	889	397	AMC 173996	12
<i>Closed</i> OTTO 41		13-28N-5E	889	425	AMC 174101 ⁰¹⁰	13
OTTO 47		13-28N-5E	1052	270	AMC 244381	14
OTTO 48		13-28N-5E	1052	272	AMC 244382	15
OTTO 50		13,18-28N-5E	1052	276	AMC 244384	16
OTTO 51		13,18-28N-5E	1052	278	AMC 244385	17

TOTAL NO. OF CLAIMS: 17

ENTERED INTO COMPUTER

RECEIVED
BLH AZ STATE OFFICE
2012 AUG 30 P 12:33
PHOENIX, ARIZONA

SCHEDULE 2
2012-2013 Assessment Year

EFR Arizona Strip LLC

**Unpatented Mining Claims Located in
Mohave County, Arizona**

A. Claims held by Denison as Claimant

RECEIVED
BLM AZ STATE OFFICE
2012 AUG 30 P 12:33
PHOENIX, ARIZONA

<u>Claim Name</u>	<u>Location</u>		<u>Recorded</u>		<u>BLM Serial No</u>	<u>Claim Counter</u>
	<u>¼ S</u>	<u>Sec-Twp-Rng</u>	<u>Book</u>	<u>Page</u>		
SIN 1279	NE	22-36N-5W	601	479	AMC 96321	1
	NW	23-36N-5W				
SIN 1280	NE	22-36N-5W	601	481	AMC 96322	2
	NW	23-36N-5W				
SIN 1281	E2	22-36N-5W	601	483	AMC 96323	3
	W2	23-36N-5W				
SIN 1282	SE	22-36N-5W	601	485	AMC 96324	4
	SW	23-36N-5W				
SIN 1283	SE	22-36N-5W	601	487	AMC 96325	5
	SW	23-36N-5W				
SIN 1305	NW	23-36N-5W	601	531	AMC 96347	6
SIN 1306	NW	23-36N-5W	601	533	AMC 96348	7
SIN 1307	W2	23-36N-5W	601	535	AMC 96349	8
SIN 1308	SW	23-36N-5W	601	537	AMC 96350	9
SIN 1309	SW	23-36N-5W	601	539	AMC 96351	10
KANAB 36	SW	17-38N-3W	620	747	AMC 101333	11
	NW	20-38N-3W	Amended 1126	619		
KANAB 71	SW	17-38N-3W	620	780	AMC 101366	12
KANAB 72	S2	17-38N-3W	620	781	AMC 101367	13
KANAB 73	SW	17-38N-3W	620	782	AMC 101368	14
KANAB 74	S2	17-38N-3W	620	783	AMC 101369	15
KANAB 75	SW	17-38N-3W	620	784	AMC 101370	16
KANAB 76	S2	17-38N-3W	620	785	AMC 101371	17
PINYON 593	SE	17-36N-4W	777	184	AMC 151888	18
PINYON 594	SE	17-36N-4W	777	187	AMC 151889	19
PINYON 595	SE	20-36N-4W	777	190	AMC 151890	20
	SW	21-36N-4W				
PINYON 596	SE	20-36N-4W	777	193	AMC 151891	21
	SW	21-36N-4W				
PINYON 597	SE	20-36N-4W	777	196	AMC 151892	22
	SW	21-36N-4W				

Claim Name	Location		Recorded		BLM Serial No	Claim
	<u>¼ S</u>	<u>Sec-Twp-Rng</u>	<u>Book</u>	<u>Page</u>		<u>Counter</u>
PINYON 637	N2	21-36N-4W	780	487	AMC 153240	23
PINYON 638	ALL	21-36N-4W	780	490	AMC 153241	24
PINYON 639	S2	21-36N-4W	780	493	AMC 153242	25
PINYON 640	S2	21-36N-4W	780	496	AMC 153243	26
PINYON 641	S2	21-36N-4W	780	499	AMC 153244	27
EZ 1		2-37N-R6W	5232	828	AMC 363457	28
EZ 2		11-37N-R6W	1244	708	AMC 155774	29
EZ 3		2-T37N-R6W	774	477	AMC 155775	30
		Amended 4101	274			
EZ 4		11-T37N-R6W	774	479	AMC 155776	31
EZ 7		2-T37N-R6W	774	485	AMC 155779	32
EZ 9		2-T37N-R6W	774	489	AMC 155781	33
EZ 11		2-T37N-R6W	774	493	AMC 155783	34
EZ 13		2-T37N-R6W	774	497	AMC 155785	35
EZ 20		2-T37N-R6W	774	511	AMC 155792	36
EZ 30		11-T37N-R6W	5232	832	AMC 363458	37
EZ 32		11-T37N-R6W	5232	834	AMC 363459	38
EZ 34		11-T37N-R6W	5232	836	AMC 363460	39
EZ 36		11,12-T37N-R6W	5232	838	AMC 363461	40
EZ 103		3-T37N-R6W	774	549	AMC 155811	41
EZ 105		3-T37N-R6W	774	553	AMC 155813	42
EZ 106		10-T37N-R6W	5232	830	AMC 363462	43
EZ 107		3-T37N-R6W	774	557	AMC 155815	44
EZ 109		3-T37N-R6W	774	561	AMC 155817	45
EZ 111		3-T37N-R6W	774	565	AMC 155819	46
		Amended 4101	268			
EZ 116		10-T37N-R6W	774	575	AMC 155824	47
EZ 118		10-T37N-R6W	774	579	AMC 155826	48
EZ 206		35-T38N-R6W	774	631	AMC 155852	49
EZ 208		35-T38N-R6W	2471	830	AMC 331694	50
EZ 219		2-T37N-R6W	774	657	AMC 155865	51
EZ 232		2-T37N-R6W	774	683	AMC 155878	52
EZ 234		2-T37N-R6W	774	687	AMC 155880	53
EZ 241		2-T37N-R6W	774	701	AMC 155887	54
EZ 242		2-T37N-R6W	774	703	AMC 155888	55
EZ 1090		12-T37N-R6W	5232	840	AMC 363463	56
DB 1		25-T38N-R6W	798	782	AMC 161279	57
		Amended 4101	259			
DB 3		25-T38N-R6W	798	786	AMC 161281	58
		Amended 4101	262			
JOHN 2		1-T37N-R7W	805	989	AMC 164228	59
JOHN 4		1-T37N-R7W	805	993	AMC 164230	60
JOHN 6		1-T37N-R7W	805	997	AMC 164232	61
CLH 7		34-T38N-R7W	872	612	AMC 185468	62
CLH 9		34-T38N-R7W	872	616	AMC 185470	63
CLH 11		34-T38N-R7W	872	620	AMC 185472	64
LGH 338		24-T37N-R7W	1217	919	AMC 254975	65

RECEIVED
 BLM AZOTM
 2012 AUG 30 P 12:35
 PROJECT, AMZOTM

Claim Name	Location		Recorded		BLM Serial No	Claim Counter
	<u>¼ S</u>	<u>Sec-Twp-Rng</u>	<u>Book</u>	<u>Page</u>		
LGH 340		24-T37N-R7W	1217	923	AMC 254977	66
LGH 342		24-T37N-R7W	1217	927	AMC 254979	67
MOO 46		24-T40N-R6W	1168	417	AMC 247799	68
MOO 47		24-T40N-R6W	1168	419	AMC 247800	69
MOO 57		24-T40N-R6W	1168	439	AMC 247810	70
MOO 58		24-T40N-R6W	1168	441	AMC 247811	71
MOO 59		13,24-T40N-R6W	1168	443	AMC 247812	72
MOO 60		13,24-T40N-R6W	1168	445	AMC 247813	73
MOO 61		13,24-T60N-T6W	1168	447	AMC 247814	74
MOO 62		13,24-T40N-R6W	1168	449	AMC 247815	75
MOO 63		13,24-T40N-R6W	1168	415	AMC 247816	76
MOO 85		13-T40N-R6W	1168	461	AMC 247821	77
MOO 86		13-T40N-R6W	1168	463	AMC 247822	78
MOO 87		13-T40N-R6W	1168	465	AMC 247823	79
MOO 88		13-T40N-R6W	1168	467	AMC 247824	80
MOO 113		13-T40NR-6W	1168	477	AMC 247829	81
MOO 114		13-T40N-R6W	1168	479	AMC 247830	82
MOO 117		12-T40N-R6W	1168	485	AMC 247833	83
MOO 118		12-T40N-R6W	1168	487	AMC 247834	84
MOO 119		12-T40N-R6W	1168	489	AMC 247835	85
MOO 146		12-T40N-R6W	1168	503	AMC 247842	86
MOO 147		12-T40N-R6W	1168	505	AMC 247843	87
MOO 148		12-T40N-R6W	1168	507	AMC 247844	88
MOO 149		12-T40N-R6W	1168	509	AMC 247845	89
MOO 150		7,12-T40NR-6W	1168	511	AMC 247846	90

B. Claims Held by Others

SHINE 1	1-T41N-R6W	2287	415	AMC 328027	91
SHINE 2	1-T41N-R6W	2287	417	AMC 328028	92
SHINE 3	1-T41N-R6W	2287	418	AMC 328029	93
SHINE 4	1-T41N-R6W	2287	419	AMC 328030	94
SHINE 5	1-T41N-R6W	2287	420	AMC 328031	95
SHINE 6	1-T41N-R6W	2287	421	AMC 328032	96
SHINE 7	1-T411-R6W	2287	422	AMC 328033	97
C 7	18-36N-9W	2010073104		AMC 403520	98
C 8	18-36N-9W	2010073105		AMC 403521	99
C 9	18-36N-9W	2010073106		AMC 403522	100
C 10	18-36N-9W	2010073107		AMC 403523	101
C 11	18-36N-9W	2010073108		AMC 403524	102
C 12	18-36N-9W	2010073109		AMC 403525	103

RECEIVED
 BLM ARIZONA
 STATE OFFICE
 2012 AUG 30 P 12:35

<u>Claim Name</u>	<u>Location</u>		<u>Recorded</u>		<u>BLM Serial No</u>	<u>Claim Counter</u>
	<u>¼ S</u>	<u>Sec-Twp-Rng</u>	<u>Book</u>	<u>Page</u>		
Pocket 11		5-39N-8W		20100069107	AMC 402720	104
Pocket 12		5-39N-8W		20100069108	AMC 402721	105
Pocket 13		4,5-36N-8W		2010069109	AMC 402722	106
Pocket 14		4,5-39N-8W		2010069110	AMC 402723	107 107
Pocket 15		5,8-39N-8W		2010069111	AMC 402724	108
Pocket 16		8-39N-8W		2010069112	AMC 402725	109
Pocket 17		8-39N-8W		2010069113	AMC 402726	110
Pocket 18		8-39N-8W		2010069114	AMC 402727	111
WU 3		8-36N-8W		2010069115	AMC 402728	112
WU 4		8-36N-8W		2010069116	AMC 402729	113

TOTAL NO. OF CLAIMS: 113

ENTERED INTO COMPUTER

RECEIVED
BLM ALBUQUERQUE OFFICE
2012 AUG 30 P 12:34
PHOENIX, ARIZONA

Do not ship liquids, blood or diagnostics in this container

FedEx

For FedEx Express® Shipments Only

Contents should be compatible with the container and packed securely. For

RT 275 2 B
B243
08 30

Page 1 of 2

From: (303) 628-7798
M Goble
Denison Mines (USA) Corp.
1050 17th Street Suite 950
Denver, CO 80265

Origin ID: TEXA



Ship Date: 29AUG12
ActWgt: 0.5 LB
CAD: 1862719/INET3300

Delivery Address Bar Code




Ref #
Invoice #
PO #
Dept #

Maintenance Fees 2012

SHIP TO: (602) 417-3200
BLM - Arizona


BILL SENDER

1 N CENTRAL AVE
STE 800
PHOENIX, AZ 85004



TRK# 7988 5291 8243
0201

XH ZSYA



THU - 30 AUG A1
PRIORITY OVERNIGHT

85004
AZ-US
PHX

RECEIVED
BLM AZ STATE OFFICE
2012 AUG 30 P 12:36
PHOENIX, ARIZONA

insert
airbill
here

Receipt

United States Department of the Interior
 Bureau of Land Management
 LANDS/RECREATION & PLANNING
 ONE N CENTRAL AVE
 PHOENIX, AZ 85004 -2203
 Phone: 602-417-9200

Receipt

No: 2646196

Transaction #: 2726966
 Date of Transaction: 08/31/2012

ENTERED INTO COMPUTER

CUSTOMER:

ENERGY FUELS RESOURCES (USA) INC
 225 UNION BLVD STE 600
 LAKEWOOD, CO 80228-1826 US

LINE #	QTY	DESCRIPTION	REMARKS	UNIT PRICE	TOTAL
1	1.00	LOCATABLE MINERALS / MINING CLAIMS-NOT NEW-UNADJUD, ONE AUTH NO. ONLY / MINING CLAIM MONEY RECEIVED CASES: AMC22633/\$18200.00	MAINT FEE PYMNT (413) 2013 130	- n/a -	18200.00
TOTAL:					\$18,200.00

PAYMENT INFORMATION				
1	AMOUNT:	18200.00	POSTMARKED:	N/A
	TYPE:	CHECK	RECEIVED:	08/30/2012
	CHECK NO:	61351		
	NAME:	DENISON MINES (USA) CORP 1050 17TH ST SUITE 950 DENVER CO 80265 US		

REMARKS

This receipt was generated by the automated BLM Collections and Billing System and is a paper representation of a portion of the official electronic record contained therein. ^{Lead} AMC #15 (25)

AMC 22630

AMC 363457

173593

331694

244380

254492

96296

247797

101298

328027

151806

403520

153075

402720

155773

161263

164727

185458



Ame 22630
Ame 173593
Ame 244380
Ame 101298
Ame 151806
Ame 153075
Ame 363457
Ame 155773
Ame 331694
Ame 161263
Ame 164727
Ame 185458

Denison Mines (USA) Corp.
1050 17th Street, Suite 950
Denver, CO 80265
USA

Tel : 303 628-7798
Fax : 303 389-4125

www.denisonmines.com

August 11, 2010

Bureau of Land Management
Arizona State Office
One North Central Avenue, Suite 800
Phoenix, Arizona 85004-4427

Ame 247797
Ame 328027

Re: Maintenance Fee Payment for 2011 – 2012 Assessment Year to Hold Unpatented Mining Claims

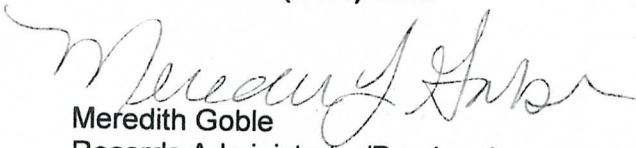
Enclosed is Denison Mines (USA) Corp's check in the total amount of \$15,960.00 for payment of annual maintenance fees for the September 1, 2011 to September 1, 2012 assessment year to hold those specific unpatented mining claims located in Arizona and which are listed on the two attached Schedules.

This payment is submitted by Denison Mines (USA) Corp. as operator for Denison Arizona Strip LLC (the owner of the claims) which owner has a mailing address of 1050 17th Street, Suite 950, Denver, Colorado, 80265.

Please return a date-stamped copy of this letter and the two Schedules for our permanent files.

Yours very truly,

DENISON MINES (USA) CORP


Meredith Goble
Records Administrator/Paralegal

Enclosures: 1 Check
2 Schedules

RECEIVED
BLM AZ STATE OFFICE
2011 AUG 17 A 8:07
PHOENIX, ARIZONA

AUG 26 2011
cm

NO. OF CLAIMS
AMOUNT
RECEIPT NO.
INIT.

** BLM-ASO **

114
15960.00
0407050
[Signature]

SCHEDULE 1
2011-2012 Assessment Year

Denison Arizona Strip LLC

**Unpatented Mining Claims Located in
Coconino County, Arizona**

PHOENIX, ARIZONA

2011 AUG 17 A 8:07

RECEIVED
BLM AZ STATE OFFICE

<u>Claim Name</u>	<u>Location</u>		<u>Recorded</u>		<u>BLM Serial No</u>	<u>Claim</u>
	<u>¼ Sec</u>	<u>Sec-Twp-Rng</u>	<u>Book</u>	<u>Page</u>		<u>Counter</u>
CANYON 64	NE	19-29N-3E	673	573	AMC 22633	1
	NW	20-29N-3E				
CANYON 65	E2	19-29N-3E	673	575	AMC 22634	2
	W2	20-29N-3E				
CANYON 66	SE	19-29N-3E	673	577	AMC 22635	3 ✓
	SW	20-29N-3E				
CANYON 74	NW	20-29N-3E	673	593	AMC 22643	4
CANYON 75	W2	20-29N-3E	673	595	AMC 22644	5
CANYON 76	SW	20-29N-3E	673	597	AMC 22645	6 ✓
CANYON 84	N2	20-29N-3E	673	613	AMC 22653	7
CANYON 85	ALL	20-29N-3E	673	615	AMC 22654	8
CANYON 86	S2	20-29N-3E	673	617	AMC 22655	9 ✓
OTTO 10		13-28N-5E	889	363	AMC 173979	10 ✓
OTTO 25		11-28N-5E	889	393	AMC 173994	11 ✓
OTTO 27		11-28N-5E	889	397	AMC 173996	12 ✓
OTTO 41		13-28N-5E	889	425	AMC 174101 174010	13 ✓
OTTO 47		13-28N-5E	1052	270	AMC 244381	14
OTTO 48		13-28N-5E	1052	272	AMC 244382	15 ✓
OTTO 50		13,18-28N-5E	1052	276	AMC 244384	16
OTTO 51		13,18-28N-5E	1052	278	AMC 244385	17 ✓

TOTAL NO. OF CLAIMS: 17

17

SCHEDULE 2
2011-2012 Assessment Year

Denison Arizona Strip LLC

**Unpatented Mining Claims Located in
Mohave County, Arizona**

A. Claims held by Denison as Claimant

Claim Name	Location		Recorded		BLM Serial No	Claim Counter
	<u>¼ S</u>	<u>Sec-Twp-Rng</u>	<u>Book</u>	<u>Page</u>		
SIN 1279	NE	22-36N-5W	601	479	AMC 96321	1
	NW	23-36N-5W				
SIN 1280	NE	22-36N-5W	601	481	AMC 96322	2
	NW	23-36N-5W				
SIN 1281	E2	22-36N-5W	601	483	AMC 96323	3
	W2	23-36N-5W				
SIN 1282	SE	22-36N-5W	601	485	AMC 96324	4
	SW	23-36N-5W				
SIN 1283	SE	22-36N-5W	601	487	AMC 96325	5 ✓
	SW	23-36N-5W				
SIN 1305	NW	23-36N-5W	601	531	AMC 96347	6
SIN 1306	NW	23-36N-5W	601	533	AMC 96348	7
SIN 1307	W2	23-36N-5W	601	535	AMC 96349	8
SIN 1308	SW	23-36N-5W	601	537	AMC 96350	9
SIN 1309	SW	23-36N-5W	601	539	AMC 96351	10 ✓
KANAB 36	SW	17-38N-3W	620	747	AMC 101333	11 ✓
	NW	20-38N-3W	Amended 1126	619		
KANAB 71	SW	17-38N-3W	620	780	AMC 101366	12
KANAB 72	S2	17-38N-3W	620	781	AMC 101367	13
KANAB 73	SW	17-38N-3W	620	782	AMC 101368	14
KANAB 74	S2	17-38N-3W	620	783	AMC 101369	15
KANAB 75	SW	17-38N-3W	620	784	AMC 101370	16
KANAB 76	S2	17-38N-3W	620	785	AMC 101371	17 ✓
PINYON 593	SE	17-36N-4W	777	184	AMC 151888	18
PINYON 594	SE	17-36N-4W	777	187	AMC 151889	19
PINYON 595	SE	20-36N-4W	777	190	AMC 151890	20
	SW	21-36N-4W				
PINYON 596	SE	20-36N-4W	777	193	AMC 151891	21
	SW	21-36N-4W				
PINYON 597	SE	20-36N-4W	777	196	AMC 151892	22 ✓
	SW	21-36N-4W				

RECEIVED
BLM AZ STATE OFFICE

2011 AUG 17 A 8:07

PHOENIX, ARIZONA

Handwritten signature/initials

Claim Name	Location		Recorded		BLM Serial No	Claim Counter
	<u>1/4 S</u>	<u>Sec-Twp-Rng</u>	<u>Book</u>	<u>Page</u>		
PINYON 637	N2	21-36N-4W	780	487	AMC 153240	23
PINYON 638	ALL	21-36N-4W	780	490	AMC 153241	24
PINYON 639	S2	21-36N-4W	780	493	AMC 153242	25
PINYON 640	S2	21-36N-4W	780	496	AMC 153243	26
PINYON 641	S2	21-36N-4W	780	499	AMC 153244	27 ✓
EZ 1		2-37N-R6W	5232	828	AMC 363457	28
EZ 2		11-37N-R6W	1244	708	AMC 155774	29
EZ 3		2-T37N-R6W	774	477	AMC 155775	30
		Amended 4101		274		
EZ 4		11-T37N-R6W	774	479	AMC 155776	31 ✓
EZ 7		2-T37N-R6W	774	485	AMC 155779	32 ✓
EZ 9		2-T37N-R6W	774	489	AMC 155781	33 ✓
EZ 11		2-T37N-R6W	774	493	AMC 155783	34 ✓
EZ 13		2-T37N-R6W	774	497	AMC 155785	35 ✓
EZ 20		2-T37N-R6W	774	511	AMC 155792	36 ✓
EZ 30		11-T37N-R6W	5232	832	AMC 363458	37
EZ 32		11-T37N-R6W	5232	834	AMC 363459	38
EZ 34		11-T37N-R6W	5232	836	AMC 363460	39
EZ 36		11,12-T37N-R6W	5232	838	AMC 363461	40 ✓
EZ 103		3-T37N-R6W	774	549	AMC 155811	41 ✓
EZ 105		3-T37N-R6W	774	553	AMC 155813	42 ✓
EZ 106		10-T37N-R6W	5232	830	AMC 363462	43 ✓
EZ 107		3-T37N-R6W	774	557	AMC 155815	44 ✓
EZ 109		3-T37N-R6W	774	561	AMC 155817	45 ✓
EZ 111		3-T37N-R6W	774	565	AMC 155819	46 ✓
		Amended 4101		268		
EZ 116		10-T37N-R6W	774	575	AMC 155824	47 ✓
EZ 118		10-T37N-R6W	774	579	AMC 155826	48 ✓
EZ 206		35-T38N-R6W	774	631	AMC 155852	49 ✓
EZ 208		35-T38N-R6W	2471	830	AMC 331694	50 ✓
EZ 219		2-T37N-R6W	774	657	AMC 155865	51 ✓
EZ 232		2-T37N-R6W	774	683	AMC 155878	52 ✓
EZ 234		2-T37N-R6W	774	687	AMC 155880	53 ✓
EZ 241		2-T37N-R6W	774	701	AMC 155887	54
EZ 242		2-T37N-R6W	774	703	AMC 155888	55 ✓
EZ 1090		12-T37N-R6W	5232	840	AMC 363463	56 ✓
DB 1		25-T38N-R6W	798	782	AMC 161279	57 ✓
		Amended 4101		259		
DB 3		25-T38N-R6W	798	786	AMC 161281	58 ✓
		Amended 4101		262		
JOHN 2		1-T37N-R7W	805	989	AMC 164728	59 ✓
JOHN 4		1-T37N-R7W	805	993	AMC 164730	60 ✓
JOHN 6		1-T37N-R7W	805	997	AMC 164732	61 ✓
CLH 7		34-T38N-R7W	872	612	AMC 185468	62 ✓
CLH 9		34-T38N-R7W	872	616	AMC 185470	63 ✓
CLH 11		34-T38N-R7W	872	620	AMC 185472	64 ✓
LGH 338		24-T37N-R7W	1217	919	AMC 254975	65 ✓

2011 AUG 17 A 8:07

42

Claim Name	Location		Recorded		BLM Serial No	Claim Counter
	<u>¼ S</u>	<u>Sec-Twp-Rng</u>	<u>Book</u>	<u>Page</u>		
LGH 340		24-T37N-R7W	1217	923	AMC 254977	66✓
LGH 342		24-T37N-R7W	1217	927	AMC 254979	67✓
MOO 46		24-T40N-R6W	1168	417	AMC 247799	68✓
MOO 47		24-T40N-R6W	1168	419	AMC 247800	69✓
MOO 57		24-T40N-R6W	1168	439	AMC 247810	70
MOO 58		24-T40N-R6W	1168	441	AMC 247811	71
MOO 59		13,24-T40N-R6W	1168	443	AMC 247812	72
MOO 60		13,24-T40N-R6W	1168	445	AMC 247813	73
MOO 61		13,24-T60N-T6W	1168	447	AMC 247814	74
MOO 62		13,24-T40N-R6W	1168	449	AMC 247815	75
MOO 63		13,24-T40N-R6W	1168	415	AMC 247816	76✓
MOO 85		13-T40N-R6W	1168	461	AMC 247821	77
MOO 86		13-T40N-R6W	1168	463	AMC 247822	78
MOO 87		13-T40N-R6W	1168	465	AMC 247823	79
MOO 88		13-T40N-R6W	1168	467	AMC 247824	80✓
MOO 113		13-T40NR-6W	1168	477	AMC 247829	81
MOO 114		13-T40N-R6W	1168	479	AMC 247830	82✓
MOO 117		12-T40N-R6W	1168	485	AMC 247833	83
MOO 118		12-T40N-R6W	1168	487	AMC 247834	84
MOO 119		12-T40N-R6W	1168	489	AMC 247835	85✓
MOO 146		12-T40N-R6W	1168	503	AMC 247842	86
MOO 147		12-T40N-R6W	1168	505	AMC 247843	87
MOO 148		12-T40N-R6W	1168	507	AMC 247844	88
MOO 149		12-T40N-R6W	1168	509	AMC 247845	89
MOO 150		7,12-T40NR-6W	1168	511	AMC 247846	90✓

B. Claims Held by Others


SHINE 1	1-T41N-R6W	2287	415	AMC 328027	91
SHINE 2	1-T41N-R6W	2287	417	AMC 328028	92
SHINE 3	1-T41N-R6W	2287	418	AMC 328029	93
SHINE 4	1-T41N-R6W	2287	419	AMC 328030	94
SHINE 5	1-T41N-R6W	2287	420	AMC 328031	95
SHINE 6	1-T41N-R6W	2287	421	AMC 328032	96
SHINE 7	1-T411-R6W	2287	422	AMC 328033	97✓

TOTAL NO. OF CLAIMS: 97

RECEIVED
BLM STATE OFFICE
2011 AUG 17 A 8:07
ARIZONA

38

CERTIFIED MAIL™



7008 1830 0001 5251 8904




1050 17th St., Suite 950
Denver, CO 80265

Bureau of Land Management
Arizona State Office
One North Central Avenue
Phoenix, AZ 85004-4427



RECEIVED
BLM AZ STATE OFFICE
2011 AUG 16 P 1:51
PHOENIX, ARIZONA

PHOENIX MPA R50
SAT 13 AUG 2011 AM



United States Department of the Interior
Bureau of Land Management
LANDS/RECREATION & PLANNING
ONE N CENTRAL AVE
PHOENIX, AZ 85004 -2203
Phone: 602-417-9200

Receipt

No: 2407050

Transaction #: 2482328

Date of Transaction: 08/17/2011

CUSTOMER:

DENISON MINES (USA) CORP.
1050 17TH ST STE 950
DENVER, CO 80265-2008 US

LINE #	QTY	DESCRIPTION	REMARKS	UNIT PRICE	TOTAL
1	1.00	LOCATABLE MINERALS / MINING CLAIMS-NOT NEW-UNADJUD, ONE AUTH NO. ONLY / MINING CLAIM MONEY RECEIVED CASES: AMC22633/\$15960.00	MAINT-114	- n/a -	15960.00
TOTAL:					\$15,960.00

PAYMENT INFORMATION

1	AMOUNT:	15960.00	POSTMARKED:	08/11/2011
	TYPE:	CHECK	RECEIVED:	08/17/2011
	CHECK NO:	53456		
	NAME:	DENISON MINES USA CORP 1050 17TH ST STE 950 DENVER CO 80265-2008 US		

REMARKS

This receipt was generated by the automated BLM Collections and Billing System and is a paper representation of a portion of the official electronic record contained therein.

Receipt: 2187419

Am C 22630
173593
244380
96296
101298
151806
153075
363457
155773
161263
331694
164727
185458
254492
247797
328027

Index W/O Legal

DEPARTMENT OF THE INTERIOR
BUREAU OF LAND MANAGEMENT
MINING CLAIMS
MC Customer Information - With OUT Legal Description
ACTIVE CLAIMS

Run Date: 08/30/2010 05:18 PM

Page 2 of 2

Serial No	Claim Name/Number	County	Disposition	Int Rel
AMC155865	EZ 219	MOHAVE	ACTIVE	CLAIMANT
AMC155878	EZ 232	MOHAVE	ACTIVE	CLAIMANT
AMC155880	EZ 234	MOHAVE	ACTIVE	CLAIMANT
AMC155887	EZ 241	MOHAVE	ACTIVE	CLAIMANT
AMC155888	EZ 242	MOHAVE	ACTIVE	CLAIMANT
AMC161279	DB #1	MOHAVE	ACTIVE	CLAIMANT
AMC161281	DB #3	MOHAVE	ACTIVE	CLAIMANT
AMC16472R	JOHN 2	MOHAVE	ACTIVE	CLAIMANT
AMC164730	JOHN 4	MOHAVE	ACTIVE	CLAIMANT
AMC164732	JOHN 6	MOHAVE	ACTIVE	CLAIMANT
AMC173979	OTTO 10	COCONINO	ACTIVE	CLAIMANT
AMC173994	OTTO 25	COCONINO	ACTIVE	CLAIMANT
AMC173996	OTTO 27	COCONINO	ACTIVE	CLAIMANT
AMC174010	OTTO 41	COCONINO	ACTIVE	CLAIMANT
AMC185468	CLH #7	MOHAVE	ACTIVE	CLAIMANT
AMC185470	CLH #9	MOHAVE	ACTIVE	CLAIMANT
AMC185472	CLH #11	MOHAVE	ACTIVE	CLAIMANT
AMC244381	OTTO 47	COCONINO	ACTIVE	CLAIMANT
AMC244382	OTTO 48	COCONINO	ACTIVE	CLAIMANT
AMC244384	OTTO 50	COCONINO	ACTIVE	CLAIMANT
AMC244385	OTTO 51	COCONINO	ACTIVE	CLAIMANT
AMC247799	MOO 46	MOHAVE	ACTIVE	CLAIMANT
AMC247800	MOO 47	MOHAVE	ACTIVE	CLAIMANT
AMC247810	MOO 57	MOHAVE	ACTIVE	CLAIMANT
AMC247811	MOO 58	MOHAVE	ACTIVE	CLAIMANT
AMC247812	MOO 59	MOHAVE	ACTIVE	CLAIMANT
AMC247813	MOO 60	MOHAVE	ACTIVE	CLAIMANT
AMC247814	MOO 61	MOHAVE	ACTIVE	CLAIMANT
AMC247815	MOO 62	MOHAVE	ACTIVE	CLAIMANT
AMC247816	MOO 63	MOHAVE	ACTIVE	CLAIMANT
AMC247821	MOO 85	MOHAVE	ACTIVE	CLAIMANT
AMC247822	MOO 86	MOHAVE	ACTIVE	CLAIMANT
AMC247823	MOO 87	MOHAVE	ACTIVE	CLAIMANT
AMC247824	MOO 88	MOHAVE	ACTIVE	CLAIMANT
AMC247829	MOO 113	MOHAVE	ACTIVE	CLAIMANT
AMC247830	MOO 114	MOHAVE	ACTIVE	CLAIMANT
AMC247833	MOO 117	MOHAVE	ACTIVE	CLAIMANT
AMC247834	MOO 118	MOHAVE	ACTIVE	CLAIMANT
AMC247835	MOO 119	MOHAVE	ACTIVE	CLAIMANT
AMC247842	MOO 146	MOHAVE	ACTIVE	CLAIMANT
AMC247843	MOO 147	MOHAVE	ACTIVE	CLAIMANT
AMC247844	MOO 148	MOHAVE	ACTIVE	CLAIMANT
AMC247845	MOO 149	MOHAVE	ACTIVE	CLAIMANT
AMC247846	MOO 150	MOHAVE	ACTIVE	CLAIMANT
AMC254975	LGH 338	MOHAVE	ACTIVE	CLAIMANT
AMC254977	LGH 340	MOHAVE	ACTIVE	CLAIMANT
AMC254979	LGH 342	MOHAVE	ACTIVE	CLAIMANT
AMC331694	EZ 208	MOHAVE	ACTIVE	CLAIMANT
AMC363457	EZ #1	MOHAVE	ACTIVE	CLAIMANT
AMC363458	EZ #30	MOHAVE	ACTIVE	CLAIMANT
AMC363459	EZ #32	MOHAVE	ACTIVE	CLAIMANT
AMC363460	EZ #34	MOHAVE	ACTIVE	CLAIMANT
AMC363461	EZ #36	MOHAVE	ACTIVE	CLAIMANT
AMC363462	EZ #106	MOHAVE	ACTIVE	CLAIMANT
AMC363463	EZ #1090	MOHAVE	ACTIVE	CLAIMANT

NO WARRANTY IS MADE BY BLM FOR USE OF THE DATA
FOR PURPOSES NOT INTENDED BY BLM.



Denison Mines (USA) Corp.
1050 17th Street, Suite 950
Denver, CO 80265
USA

Tel : 303 628-7798
Fax : 303 389-4125

www.denisonmines.com

August 3, 2010

Bureau of Land Management
Arizona State Office
One North Central Avenue, Suite 800
Phoenix, Arizona 85004-4427

Re: Maintenance Fee Payment for 2010 – 2011 Assessment Year to Hold Unpatented Mining Claims

Enclosed is Denison Mines (USA) Corp's check in the total amount of \$15,960.00 for payment of annual maintenance fees for the September 1, 2010 to September 1, 2011 assessment year to hold those specific unpatented mining claims located in Arizona and which are listed on the two attached Schedules.

This payment is submitted by Denison Mines (USA) Corp. as operator for Denison Arizona Strip LLC (the owner of the claims) which owner has a mailing address of 1050 17th Street, Suite 950, Denver, Colorado, 80265.

Please return a date-stamped copy of this letter and the two Schedules for our permanent files.

Yours very truly,

DENISON MINES (USA) CORP


Meredith Goble
Records Administrator/Paralegal

ENTERED INTO COMPUTER

AUG 30 2010

PHOENIX, ARIZONA

2010 AUG 10 A 8:16

RECEIVED
BLM AZ STATE OFFICE

Enclosures: 1 Check
2 Schedules

NO. OF CLAIMS
AMOUNT
RECEIPT NO.
INIT.

114
159160
287419
SP28

** BLM-ASO **

**SCHEDULE 1
2010-2011 Assessment Year**

Denison Arizona Strip LLC

**Unpatented Mining Claims Located in
Coconino County, Arizona**

<u>Claim Name</u>	<u>Location</u>		<u>Recorded</u>		<u>BLM Serial No</u>	<u>Claim Counter</u>
	<u>¼ Sec</u>	<u>Sec-Twp-Rng</u>	<u>Book</u>	<u>Page</u>		
CANYON 64	NE	19-29N-3E	673	573	AMC 22633	1
	NW	20-29N-3E				
CANYON 65	E2	19-29N-3E	673	575	AMC 22634	2
	W2	20-29N-3E				
CANYON 66	SE	19-29N-3E	673	577	AMC 22635	3
	SW	20-29N-3E				
CANYON 74	NW	20-29N-3E	673	593	AMC 22643	4
CANYON 75	W2	20-29N-3E	673	595	AMC 22644	5
CANYON 76	SW	20-29N-3E	673	597	AMC 22645	6
CANYON 84	N2	20-29N-3E	673	613	AMC 22653	7
CANYON 85	ALL	20-29N-3E	673	615	AMC 22654	8
CANYON 86	S2	20-29N-3E	673	617	AMC 22655	9
OTTO 10		13-28N-5E	889	363	AMC 173979	10
OTTO 25		11-28			AMC 173994	11
OTTO 27		11-28			AMC 173996	12
OTTO 41		13-28			AMC 174101	13
OTTO 47		13-28			AMC 244381	14
OTTO 48		13-28			AMC 244382	15
OTTO 50		13,18			AMC 244384	
OTTO 51		13,18			AMC 244385	
TOTAL NO. OF CLAIMS: 17						

*I changed
this AMC #
to 174010*

RECEIVED
BLM AZ STATE OFFICE
2010 AUG 10 A 8:16
COCONINO, ARIZONA

SCHEDULE 2
2010-2011 Assessment Year

Denison Arizona Strip LLC

**Unpatented Mining Claims Located in
Mohave County, Arizona**

A. Claims held by Denison as Claimant

RECEIVED
BLM AZ STATE OFFICE
2010 AUG 10 A 8:17
PHOENIX, ARIZONA

<u>Claim Name</u>	<u>Location</u>		<u>Recorded</u>		<u>BLM Serial No</u>	<u>Claim Counter</u>
	<u>¼ S</u>	<u>Sec-Twp-Rng</u>	<u>Book</u>	<u>Page</u>		
SIN 1279	NE	22-36N-5W	601	479	AMC 96321	1
	NW	23-36N-5W				
SIN 1280	NE	22-36N-5W	601	481	AMC 96322	2
	NW	23-36N-5W				
SIN 1281	E2	22-36N-5W	601	483	AMC 96323	3
	W2	23-36N-5W				
SIN 1282	SE	22-36N-5W	601	485	AMC 96324	4
	SW	23-36N-5W				
SIN 1283	SE	22-36N-5W	601	487	AMC 96325	5
	SW	23-36N-5W				
SIN 1305	NW	23-36N-5W	601	531	AMC 96347	6
SIN 1306	NW	23-36N-5W	601	533	AMC 96348	7
SIN 1307	W2	23-36N-5W	601	535	AMC 96349	8
SIN 1308	SW	23-36N-5W	601	537	AMC 96350	9
SIN 1309	SW	23-36N-5W	601	539	AMC 96351	10
KANAB 36	SW	17-38N-3W	620	747	AMC 101333	11
	NW	20-38N-3W	Amended 1126	619		
KANAB 71	SW	17-38N-3W	620	780	AMC 101366	12
KANAB 72	S2	17-38N-3W	620	781	AMC 101367	13
KANAB 73	SW	17-38N-3W	620	782	AMC 101368	14
KANAB 74	S2	17-38N-3W	620	783	AMC 101369	15
KANAB 75	SW	17-38N-3W	620	784	AMC 101370	16
KANAB 76	S2	17-38N-3W	620	785	AMC 101371	17
PINYON 593	SE	17-36N-4W	777	184	AMC 151888	18
PINYON 594	SE	17-36N-4W	777	187	AMC 151889	19
PINYON 595	SE	20-36N-4W	777	190	AMC 151890	20
	SW	21-36N-4W				
PINYON 596	SE	20-36N-4W	777	193	AMC 151891	21
	SW	21-36N-4W				
PINYON 597	SE	20-36N-4W	777	196	AMC 151892	22
	SW	21-36N-4W				

22

Claim Name	Location		Recorded		BLM Serial No	Claim Counter
	¼ S	Sec-Twp-Rng	Book	Page		
PINYON 637	N2	21-36N-4W	780	487	AMC 153240	23
PINYON 638	ALL	21-36N-4W	780	490	AMC 153241	24
PINYON 639	S2	21-36N-4W	780	493	AMC 153242	25
PINYON 640	S2	21-36N-4W	780	496	AMC 153243	26
PINYON 641	S2	21-36N-4W	780	499	AMC 153244	27
EZ 1		2-37N-R6W	5232	828	AMC 363457	28
EZ 2		11-37N-R6W	1244	708	AMC 155774	29
EZ 3		2-T37N-R6W	774	477	AMC 155775	30
		Amended 4101		274		
EZ 4		11-T37N-R6W	774	479	AMC 155776	31
EZ 7		2-T37N-R6W	774	485	AMC 155779	32
EZ 9		2-T37N-R6W	774	489	AMC 155781	33
EZ 11		2-T37N-R6W	774	493	AMC 155783	34
EZ 13		2-T37N-R6W	774	497	AMC 155785	35
EZ 20		2-T37N-R6W	774	511	AMC 155792	36
EZ 30		11-T37N-R6W	5232	832	AMC 363458	37
EZ 32		11-T37N-R6W	5232	834	AMC 363459	38
EZ 34		11-T37N-R6W	5232	836	AMC 363460	39
EZ 36		11,12-T37N-R6W	5232	838	AMC 363461	40
EZ 103		3-T37N-R6W	774	549	AMC 155811	41
EZ 105		3-T37N-R6W	774	553	AMC 155813	42
EZ 106		10-T37N-R6W	5232	830	AMC 363462	43
EZ 107		3-T37N-R6W	774	557	AMC 155815	44
EZ 109		3-T37N-R6W	774	561	AMC 155817	45
EZ 111		3-T37N-R6W	774	565	AMC 155819	46
		Amended 4101		268		
EZ 116		10-T37N-R6W	774	575	AMC 155824	47
EZ 118		10-T37N-R6W	774	579	AMC 155826	48
EZ 206		35-T38N-R6W	774	631	AMC 155852	49
EZ 208		35-T38N-R6W	2471	830	AMC 331694	50
EZ 219		2-T37N-R6W	774	657	AMC 155865	51
EZ 232		2-T37N-R6W	774	683	AMC 155878	52
EZ 234		2-T37N-R6W	774	687	AMC 155880	53
EZ 241		2-T37N-R6W	774	701	AMC 155887	54
EZ 242		2-T37N-R6W	774	703	AMC 155888	55
EZ 1090		12-T37N-R6W	5232	840	AMC 363463	56
DB 1		25-T38N-R6W	798	782	AMC 161279	57
		Amended 4101		259		
DB 3		25-T38N-R6W	798	786	AMC 161281	58
		Amended 4101		262		
JOHN 2		1-T37N-R7W	805	989	AMC 164728	59
JOHN 4		1-T37N-R7W	805	993	AMC 164730	60
JOHN 6		1-T37N-R7W	805	997	AMC 164732	61
CLH 7		34-T38N-R7W	872	612	AMC 185468	62
CLH 9		34-T38N-R7W	872	616	AMC 185470	63
CLH 11		34-T38N-R7W	872	620	AMC 185472	64
LGH 338		24-T37N-R7W	1217	919	AMC 254975	65

RECEIVED
BLM AZ STATE OFFICE

43

Claim Name	Location		Recorded		BLM Serial No	Claim Counter
	<u>¼ S</u>	<u>Sec-Twp-Rng</u>	<u>Book</u>	<u>Page</u>		
LGH 340		24-T37N-R7W	1217	923	AMC 254977	66
LGH 342		24-T37N-R7W	1217	927	AMC 254979	67
MOO 46		24-T40N-R6W	1168	417	AMC 247799	68
MOO 47		24-T40N-R6W	1168	419	AMC 247800	69
MOO 57		24-T40N-R6W	1168	439	AMC 247810	70
MOO 58		24-T40N-R6W	1168	441	AMC 247811	71
MOO 59		13,24-T40N-R6W	1168	443	AMC 247812	72
MOO 60		13,24-T40N-R6W	1168	445	AMC 247813	73
MOO 61		13,24-T60N-T6W	1168	447	AMC 247814	74
MOO 62		13,24-T40N-R6W	1168	449	AMC 247815	75
MOO 63		13,24-T40N-R6W	1168	415	AMC 247816	76
MOO 85		13-T40N-R6W	1168	461	AMC 247821	77
MOO 86		13-T40N-R6W	1168	463	AMC 247822	78
MOO 87		13-T40N-R6W	1168	465	AMC 247823	79
MOO 88		13-T40N-R6W	1168	467	AMC 247824	80
MOO 113		13-T40NR-6W	1168	477	AMC 247829	81
MOO 114		13-T40N-R6W	1168	479	AMC 247830	82
MOO 117		12-T40N-R6W	1168	485	AMC 247833	83
MOO 118		12-T40N-R6W	1168	487	AMC 247834	84
MOO 119		12-T40N-R6W	1168	489	AMC 247835	85
MOO 146		12-T40N-R6W	1168	503	AMC 247842	86
MOO 147		12-T40N-R6W	1168	505	AMC 247843	87
MOO 148		12-T40N-R6W	1168	507	AMC 247844	88
MOO 149		12-T40N-R6W	1168	509	AMC 247845	89
MOO 150		7,12-T40NR-6W	1168	511	AMC 247846	90

B. Claims Held by Others

SHINE 1	1-T41N-R6W	2287	415	AMC 328027	91
SHINE 2	1-T41N-R6W	2287	417	AMC 328028	92
SHINE 3	1-T41N-R6W	2287	418	AMC 328029	93
SHINE 4	1-T41N-R6W	2287	419	AMC 328030	94
SHINE 5	1-T41N-R6W	2287	420	AMC 328031	95
SHINE 6	1-T41N-R6W	2287	421	AMC 328032	96
SHINE 7	1-T41N-R6W	2287	422	AMC 328033	97

TOTAL NO. OF CLAIMS: 97

ENTERED INTO COMPUTER
AUG 30 2010

2010 AUG 10 A 8:17
BLM AZ STATE OFFICE

RECEIVED
BLM AZ STATE OFFICE

32

United States Department of the Interior
Bureau of Land Management
LANDS/RECREATION & PLANNING
ONE N CENTRAL AVE
PHOENIX, AZ 85004 -2203
Phone:

Receipt

No:

2187419

Transaction #: 2257106

Date of Transaction: 08/10/2010

CUSTOMER: DENISON MINES (USA) CORP.
1050 17TH ST STE 950
DENVER, CO 80265-2008 US

ENTERED INTO COMPUTER

AUG 8 0 2010

LINE #	QTY	DESCRIPTION	REMARKS	UNIT PRICE	TOTAL
1	1.00	LOCATABLE MINERALS / MINING CLAIMS-NOT NEW-UNADJUD, ONE AUTH NO. ONLY / MINING CLAIM MONEY RECEIVED CASES: AMC22633/\$15960.00	MAINT 2011-114	- n/a -	15960.00
TOTAL:					\$15,960.00

PAYMENT INFORMATION					
1	AMOUNT:	15960.00		POSTMARKED:	08/03/2010
	TYPE:	CHECK		RECEIVED:	08/10/2010
	CHECK NO:	46298			
	NAME:	DENISON MINES CORP 1050 17TH ST STE 950 DENVER CO 80265-2008 US			

REMARKS

This receipt was generated by the automated BLM Collections and Billing System and is a paper representation of a portion of the official electronic record contained therein.



Denison Mines (USA) Corp.
1050 17th Street, Suite 950
Denver, CO 80265
USA

Tel : 303 628-7798
Fax : 303 389-4125

www.denisonmines.com

AMC 96296
101298
151806
164727
153075
155773
185458
363457
161192
254492
247797
328027

August 6, 2009

Bureau of Land Management
Arizona State Office
222 North Central Avenue
Phoenix, Arizona 85004-2203

Re: Maintenance Fee Payment for 2009 – 2010 Assessment Year to Hold Unpatented Mining Claims

Enclosed is Denison Mines (USA) Corp's check in the total amount of \$15,960.00 for payment of annual maintenance fees for the September 1, 2009 to September 1, 2010 assessment year to hold those specific unpatented mining claims located in Arizona and which are listed on the two attached Schedules.

This payment is submitted by Denison Mines (USA) Corp. as operator for Denison Arizona Strip LLC (the owner of the claims) which owner has a mailing address of 1050 17th Street, Suite 950, Denver, Colorado, 80265.

Please return a date-stamped copy of this letter and the two Schedules for our permanent files.

Yours very truly,

DENISON MINES (USA) CORP

Terry V. Wetz
Director Project Development

Enclosures: 1 Check
2 Schedules

RECEIVED
BLM AZ STATE OFFICE
2009 AUG 25 A 9:21
PHOENIX, ARIZONA



22630
173593
244380

SCHEDULE 1
2009-2010 Assessment Year

Denison Arizona Strip LLC

Unpatented Mining Claims Located in
Coconino County, Arizona

RECEIVED
BLM AZ STATE OFFICE
2009 AUG 25 A 8:21
PIQUE, ARIZONA

Claim Name	Location		Recorded		BLM Serial No	Claim Counter
	¼ Sec	Sec-Twp-Rng	Book	Page		
CANYON 64	NE	19-29N-3E	673	573	AMC 22633	1
CANYON 65	NW	20-29N-3E	673	575	AMC 22634 ✓	2
	E2	19-29N-3E				
CANYON 66	W2	20-29N-3E	673	577	AMC 22635	3
	SE	19-29N-3E				
CANYON 74	NW	20-29N-3E	673	593	AMC 22643	4
CANYON 75	W2	20-29N-3E	673	595	AMC 22644 ✓	5
CANYON 76	SW	20-29N-3E	673	597	AMC 22645	6
CANYON 84	N2	20-29N-3E	673	613	AMC 22653	7
CANYON 85	ALL	20-29N-3E	673	615	AMC 22654 ✓	8
CANYON 86	S2	20-29N-3E	673	617	AMC 22655	9
OTTO 10		13-28N-5E	889	363	AMC 173979 ✓	10
OTTO 25		11-28N-5E	889	393	AMC 173994 ✓	11
OTTO 27		11-28N-5E	889	397	AMC 173995 ✓	12
OTTO 41		13-28N-5E	889	425	AMC 174101 <i>closed</i>	13
OTTO 47		13-28N-5E	1052	270	AMC 244381	14
OTTO 48		13-28N-5E	1052	272	AMC 244382 ✓	15
OTTO 50		13,18-28N-5E	1052	276	AMC 244384 ✓	16
OTTO 51		13,18-28N-5E	1052	278	AMC 244385	17

TOTAL NO. OF CLAIMS: 17



Denison Mines (USA) Corp.
1050 17th Street, Suite 950
Denver, CO 80265
USA

Tel : 303 628-7798
Fax : 303 389-4125

www.denisonmines.com

AMC 962
1012
15180
16472
15387
15577
185458
36345
161192
25449
247799
32802

August 6, 2009

Bureau of Land Management
Arizona State Office
222 North Central Avenue
Phoenix, Arizona 85004-2203

Re: Maintenance Fee Payment for 2009 – 2010 Assessment Year to Hold Unpatented Mining Claims

Enclosed is Denison Mines (USA) Corp's check in the total amount of \$15,960.00 for payment of annual maintenance fees for the September 1, 2009 to September 1, 2010 assessment year to hold those specific unpatented mining claims located in Arizona and which are listed on the two attached Schedules.

This payment is submitted by Denison Mines (USA) Corp. as operator for Denison Arizona Strip LLC (the owner of the claims) which owner has a mailing address of 1050 17th Street, Suite 950, Denver, Colorado, 80265.

Please return a date-stamped copy of this letter and the two Schedules for our permanent files.

Yours very truly,

DENISON MINES (USA) CORP

Terry V. Wetz
Director Project Development

Enclosures: 1 Check
2 Schedules

RECEIVED
BLM ARIZONA OFFICE
2009 AUG 25 A 8:21
PHOENIX, ARIZONA



22630
173593
244380

SCHEDULE 1
2009-2010 Assessment Year

Denison Arizona Strip LLC

Unpatented Mining Claims Located in
Coconino County, Arizona

RECEIVED
BLM AZ COCHISE OFFICE
2009 AUG 25 A 8:21
FINGER, ARIZONA

Claim Name	Location		Recorded		BLM Serial No	Claim Counter
	¼ Sec	Sec-Twp-Rng	Book	Page		
CANYON 64	NE	19-29N-3E	673	573	AMC 22633	1
	NW	20-29N-3E				
CANYON 65	E2	19-29N-3E	673	575	AMC 22634 ✓	2
	W2	20-29N-3E				
CANYON 66	SE	19-29N-3E	673	577	AMC 22635	3
	SW	20-29N-3E				
CANYON 74	NW	20-29N-3E	673	593	AMC 22643	4
CANYON 75	W2	20-29N-3E	673	595	AMC 22644 ✓	5
CANYON 76	SW	20-29N-3E	673	597	AMC 22645	6
CANYON 84	N2	20-29N-3E	673	613	AMC 22653	7
CANYON 85	ALL	20-29N-3E	673	615	AMC 22654 ✓	8
CANYON 86	S2	20-29N-3E	673	617	AMC 22655	9
OTTO 10		13-28N-5E	889	363	AMC 173979 ✓	10
OTTO 25		11-28N-5E	889	393	AMC 173994 ✓	11
OTTO 27		11-28N-5E	889	397	AMC 173996 ✓	12
OTTO 41		13-28N-5E	889	425	AMC 174101 <i>closed</i>	13
OTTO 47		13-28N-5E	1052	270	AMC 244381	14
OTTO 48		13-28N-5E	1052	272	AMC 244382 ✓	15
OTTO 50		13,18-28N-5E	1052	276	AMC 244384 ✓	16
OTTO 51		13,18-28N-5E	1052	278	AMC 244385	17

TOTAL NO. OF CLAIMS: 17

96296
101298
15-1806

SCHEDULE 2
2009-2010 Assessment Year

Denison Arizona Strip LLC

**Unpatented Mining Claims Located in
Mohave County, Arizona**

A. Claims held by Denison as Claimant

RECEIVED
BLM AZ STATE OFFICE
2009 AUG 25 A 8:21
TUCSON, ARIZONA

Claim Name	Location		Recorded		BLM Serial No	Claim
	¼ S	Sec-Twp-Rng	Book	Page		Counter
SIN 1279	NE	22-36N-5W	601	479	AMC 96321	1
	NW	23-36N-5W				
SIN 1280	NE	22-36N-5W	601	481	AMC 96322	2
	NW	23-36N-5W				
SIN 1281	E2	22-36N-5W	601	483	AMC 96323	3
	W2	23-36N-5W				
SIN 1282	SE	22-36N-5W	601	485	AMC 96324	4
	SW	23-36N-5W				
SIN 1283	SE	22-36N-5W	601	487	AMC 96325	5
	SW	23-36N-5W				
SIN 1305	NW	23-36N-5W	601	531	AMC 96347	6
SIN 1306	NW	23-36N-5W	601	533	AMC 96348	7
SIN 1307	W2	23-36N-5W	601	535	AMC 96349	8
SIN 1308	SW	23-36N-5W	601	537	AMC 96350	9
SIN 1309	SW	23-36N-5W	601	539	AMC 96351	10
KANAB 36	SW	17-38N-3W	620	747	AMC 101333	11
	NW	20-38N-3W	Amended 1126	619		
KANAB 71	SW	17-38N-3W	620	780	AMC 101366	12
KANAB 72	S2	17-38N-3W	620	781	AMC 101367	13
KANAB 73	SW	17-38N-3W	620	782	AMC 101368	14
KANAB 74	S2	17-38N-3W	620	783	AMC 101369	15
KANAB 75	SW	17-38N-3W	620	784	AMC 101370	16
KANAB 76	S2	17-38N-3W	620	785	AMC 101371	17
PINYON 593	SE	17-36N-4W	777	184	AMC 151888	18
PINYON 594	SE	17-36N-4W	777	187	AMC 151889	19
PINYON 595	SE	20-36N-4W	777	190	AMC 151890	20
	SW	21-36N-4W				
PINYON 596	SE	20-36N-4W	777	193	AMC 151891	21
	SW	21-36N-4W				
PINYON 597	SE	20-36N-4W	777	196	AMC 151892	22
	SW	21-36N-4W				

164727

153075

155773

185458

Claim Name

Location

1/4 S

Sec-Twp-Rng

Recorded

Book

Page

BLM Serial No

Claim

Counter

PINYON 637

N2

21-36N-4W

780

487

AMC 153240

23

PINYON 638

ALL

21-36N-4W

780

490

AMC 153241

24

PINYON 639

S2

21-36N-4W

780

493

AMC 153242

25

PINYON 640

S2

21-36N-4W

780

496

AMC 153243

26

PINYON 641

S2

21-36N-4W

780

499

AMC 153244

27

EZ 1

2-37N-R6W

5232

828

AMC 363457

28

EZ 2

11-37N-R6W

1244

708

AMC 155774

29

EZ 3

2-T37N-R6W

774

477

AMC 155775

30

Amended 4101

274

EZ 4

11-T37N-R6W

774

479

AMC 155776

31

EZ 7

2-T37N-R6W

774

485

AMC 155779

32

EZ 9

2-T37N-R6W

774

489

AMC 155781

33

EZ 11

2-T37N-R6W

774

493

AMC 155783

34

EZ 13

2-T37N-R6W

774

497

AMC 155785

35

EZ 20

2-T37N-R6W

774

511

AMC 155792

36

EZ 30

11-T37N-R6W

5232

832

AMC 363458

37

EZ 32

11-T37N-R6W

5232

834

AMC 363459

38

EZ 34

11-T37N-R6W

5232

836

AMC 363460

39

EZ 36

11,12-T37N-R6W

5232

838

AMC 363461

40

EZ 103

3-T37N-R6W

774

549

AMC 155811

41

EZ 105

3-T37N-R6W

774

553

AMC 155813

42

EZ 106

10-T37N-R6W

5232

830

AMC 363462

43

EZ 107

3-T37N-R6W

774

557

AMC 155815

44

EZ 109

3-T37N-R6W

774

561

AMC 155817

45

EZ 111

3-T37N-R6W

774

565

AMC 155819

46

Amended 4101

268

EZ 116

10-T37N-R6W

774

575

AMC 155824

47

EZ 118

10-T37N-R6W

774

579

AMC 155826

48

EZ 206

35-T38N-R6W

774

631

AMC 155852

49

EZ 208

35-T38N-R6W

2471

830

AMC 331694

50

EZ 219

2-T37N-R6W

774

657

AMC 155865

51

EZ 232

2-T37N-R6W

774

683

AMC 155878

52

EZ 234

2-T37N-R6W

774

687

AMC 155880

53

EZ 241

2-T37N-R6W

774

701

AMC 155887

54

EZ 242

2-T37N-R6W

774

703

AMC 155888

55

EZ 1090

12-T37N-R6W

5232

840

AMC 363463

56

DB 1

25-T38N-R6W

798

782

AMC 161279

57

Amended 4101

259

DB 3

25-T38N-R6W

798

786

AMC 161281

58

Amended 4101

262

JOHN 2

1-T37N-R7W

805

989

AMC 164728

59

JOHN 4

1-T37N-R7W

805

993

AMC 164730

60

JOHN 6

1-T37N-R7W

805

997

AMC 164732

61

CLH 7

34-T38N-R7W

872

612

AMC 185468

62

CLH 9

34-T38N-R7W

872

616

AMC 185470

63

CLH 11

34-T38N-R7W

872

620

AMC 185472

64

LGH 338

24-T37N-R7W

1217

919

AMC 254975

65

247797
328027

Claim Name	Location		Recorded		BLM Serial No	Claim Counter
	¼ S	Sec-Twp-Rng	Book	Page		
LGH 340		24-T37N-R7W	1217	923	AMC 254977 ✓	66
LGH 342		24-T37N-R7W	1217	927	AMC 254979 ✓	67
MOO 46		24-T40N-R6W	1168	417	AMC 247799 ✓	68
MOO 47		24-T40N-R6W	1168	419	AMC 247800	69
MOO 57		24-T40N-R6W	1168	439	AMC 247810	70
MOO 58		24-T40N-R6W	1168	441	AMC 247811	71
MOO 59		13,24-T40N-R6W	1168	443	AMC 247812	72
MOO 60		13,24-T40N-R6W	1168	445	AMC 247813 ✓	73
MOO 61		13,24-T60N-T6W	1168	447	AMC 247814	74
MOO 62		13,24-T40N-R6W	1168	449	AMC 247815	75
MOO 63		13,24-T40N-R6W	1168	415	AMC 247816	76
MOO 85		13-T40N-R6W	1168	461	AMC 247821	77
MOO 86		13-T40N-R6W	1168	463	AMC 247822 ✓	78
MOO 87		13-T40N-R6W	1168	465	AMC 247823 ✓	79
MOO 88		13-T40N-R6W	1168	467	AMC 247824	80
MOO 113		13-T40NR-6W	1168	477	AMC 247829	81
MOO 114		13-T40N-R6W	1168	479	AMC 247830 ✓	82
MOO 117		12-T40N-R6W	1168	485	AMC 247833	83
MOO 118		12-T40N-R6W	1168	487	AMC 247834 ✓	84
MOO 119		12-T40N-R6W	1168	489	AMC 247835	85
MOO 146		12-T40N-R6W	1168	503	AMC 247842	86
MOO 147		12-T40N-R6W	1168	505	AMC 247843 ✓	87
MOO 148		12-T40N-R6W	1168	507	AMC 247844 ✓	88
MOO 149		12-T40N-R6W	1168	509	AMC 247845	89
MOO 150		7,12-T40NR-6W	1168	511	AMC 247846	90

B. Claims Held by Others

SHINE 1	1-T41N-R6W	2287	415	AMC 328027 ✓	91
SHINE 2	1-T41N-R6W	2287	417	AMC 328028	92
SHINE 3	1-T41N-R6W	2287	418	AMC 328029 ✓	93
SHINE 4	1-T41N-R6W	2287	419	AMC 328030	94
SHINE 5	1-T41N-R6W	2287	420	AMC 328031	95
SHINE 6	1-T41N-R6W	2287	421	AMC 328032	96
SHINE 7	1-T411-R6W	2287	422	AMC 328033	97

TOTAL NO. OF CLAIMS: 97

RECEIVED
BLM FIELD OFFICE
2009 AUG 25 A 8:22
TUMACACI, ARIZONA

United States Department of the Interior
Bureau of Land Management
BUSINESS & SUPPORT SVCS DIV
ONE N CENTRAL AVE SUITE 800
PHOENIX, AZ 85004 -4427
Phone: (602) 417-9200

Receipt

No: 1986462

Transaction #: 2050621

Date of Transaction: 08/25/2009

CUSTOMER: DENISON MINES (USA) CORP.
1050 17TH ST STE 950
DENVER, CO 80265-2008 US

LINE #	QTY	DESCRIPTION	REMARKS	UNIT PRICE	TOTAL
1	1.00	LOCATABLE MINERALS / MINING CLAIMS-NOT NEW-UNADJUD, ONE AUTH NO. ONLY / MINING CLAIM MONEY RECEIVED CASES: AMC22633/\$15960.00	MAINT 2010	- n/a -	15960.00
TOTAL:					\$15,960.00

PAYMENT INFORMATION					
1	AMOUNT:	15960.00		POSTMARKED:	08/19/2009
	TYPE:	CHECK		RECEIVED:	08/25/2009
	CHECK NO:	39426			
	NAME:	DENISON MINES USA CORP 1050 17TH ST STE 950 DENVER CO 80265-2008 US			

REMARKS

This receipt was generated by the automated BLM Collections and Billing System and is a paper representation of a portion of the official electronic record contained therein.

UNITED STATES DEPARTMENT OF INTERIOR
BUREAU OF LAND MANAGEMENT

CLAIM NAME/NUMBER INDEX

Case Disp Txt = ACTIVE

County: COCONINO

<u>Claim Name/Number</u>	<u>Serial Number</u>	<u>Claimant(s)</u>	<u>Mer</u>	<u>Twn</u>	<u>Range</u>	<u>Sec</u>	<u>Subdiv</u>	<u>Location</u> <u>Date</u>	<u>Case</u> <u>Closed</u>
OTTO 41	AMC174010	DENISON ARIZONA STRIP LLC	14	0280N	0050E	013	SE	04/27/1982	

DISCLOSURE ALL INFORMATION RECEIVED IN THIS OFFICE MAY NOT YET BE LISTED ON THIS REPORT. NAMES AND ADDRESSES ARE ENTERED AS THEY APPEAR ON THE LOCATION NOTICE OR ARE ABBREVIATED TO FIT LIMITED SPACE; THEREFORE, THEY MAY NOT APPEAR IN THE EXPECTED SEQUENCE. A BLANK LATEST ASSESSMENT YEAR IN THIS REPORT DOES NOT CONSTITUTE AN ABANDONED CLAIM.



Denison Mines (USA) Corp.
1050 17th Street, Suite 950
Denver, CO 80265
USA

Tel : 303 628-7798
Fax : 303 389-4125

AMC 22630
www.denisonmines.com
AMC 173593
AMC 244380
AMC 96296
AMC 101298
AMC 151806
AMC 153075
AMC 155773
AMC 161263
AMC 164727

August 5, 2008

Bureau of Land Management
Arizona State Office
222 North Central Avenue
Phoenix, Arizona 85004-2203

AMC 185458
AMC 254492
AMC 247797
AMC 328027
AMC 331694
AMC 363457

Re: Maintenance Fee Payment for 2008 – 2009 Assessment Year to Hold Unpatented Mining Claims

Enclosed is Denison Mines (USA) Corp's check in the total amount of \$14,250.00 for payment of annual maintenance fees for the September 1, 2008 to September 1, 2009 assessment year to hold those specific unpatented mining claims located in Arizona and which are listed on the two attached Schedules.

This payment is submitted by Denison Mines (USA) Corp. as operator for Denison Arizona Strip LLC (the owner of the claims) which owner has a mailing address of 1050 17th Street, Suite 950, Denver, Colorado, 80265.

Please return a date-stamped copy of this letter and the two Schedules for our permanent files.

Yours very truly,

DENISON MINES (USA) CORP

Terry V. Wetz
Director Project Development

Enclosures: 1 Check
2 Schedules

RECEIVED
B.L.M. AZ STATE OFFICE
2008 AUG 11 A 7:21
PHOENIX, ARIZONA

RE 8/3/08
ENTERED IN COMPUTER

SCHEDULE 1
2008-2009 Assessment Year

Denison Arizona Strip LLC

**Unpatented Mining Claims Located in
Coconino County, Arizona**

<u>Claim Name</u>	<u>Location</u>		<u>Recorded</u>		<u>BLM Serial No</u>	<u>Claim Counter</u>
	<u>¼ Sec</u>	<u>Sec-Twp-Rng</u>	<u>Book</u>	<u>Page</u>		
CANYON 64	NE	19-29N-3E	673	573	AMC 22633	1
CANYON 65	NW	20-29N-3E	673	575	AMC 22634	2
CANYON 66	E2	19-29N-3E	673	577	AMC 22635	3
CANYON 74	W2	20-29N-3E	673	593	AMC 22643	4
CANYON 75	SE	19-29N-3E	673	595	AMC 22644	5
CANYON 76	SW	20-29N-3E	673	597	AMC 22645	6
CANYON 84	N2	20-29N-3E	673	613	AMC 22653	7
CANYON 85	ALL	20-29N-3E	673	615	AMC 22654	8
CANYON 86	S2	20-29N-3E	673	617	AMC 22655	9
OTTO 10		13-28N-5E	889	363	AMC 173979	10
OTTO 25		11-28N-5E	889	393	AMC 173994	11
OTTO 27		11-28N-5E	889	397	AMC 173996	12
OTTO 41		13-28N-5E	889	425	AMC ¹⁷⁴⁰¹⁰ 174101	13
OTTO 47		13-28N-5E	1052	270	AMC 244381	14
OTTO 48		13-28N-5E	1052	272	AMC 244382	15
OTTO 50		13,18-28N-5E	1052	276	AMC 244384	16
OTTO 51		13,18-28N-5E	1052	278	AMC 244385	17

TOTAL NO. OF CLAIMS: 17

RECEIVED
B.L.M. AZ STATE OFFICE
2008 AUG 11 A T 21
PHOENIX, ARIZONA

SCHEDULE 2
2008-2009 Assessment Year

Denison Arizona Strip LLC

**Unpatented Mining Claims Located in
Mohave County, Arizona**

A. Claims held by Denison as Claimant

<u>Claim Name</u>	<u>Location</u>		<u>Recorded</u>		<u>BLM Serial No</u>	<u>Claim Counter</u>
	<u>¼ S</u>	<u>Sec-Twp-Rng</u>	<u>Book</u>	<u>Page</u>		
SIN 1279	NE	22-36N-5W	601	479	AMC 96321	1
	NW	23-36N-5W				
SIN 1280	NE	22-36N-5W	601	481	AMC 96322	2
	NW	23-36N-5W				
SIN 1281	E2	22-36N-5W	601	483	AMC 96323	3
	W2	23-36N-5W				
SIN 1282	SE	22-36N-5W	601	485	AMC 96324	4
	SW	23-36N-5W				
SIN 1283	SE	22-36N-5W	601	487	AMC 96325	5
	SW	23-36N-5W				
SIN 1305	NW	23-36N-5W	601	531	AMC 96347	6
SIN 1306	NW	23-36N-5W	601	533	AMC 96348	7
SIN 1307	W2	23-36N-5W	601	535	AMC 96349	8
SIN 1308	SW	23-36N-5W	601	537	AMC 96350	9
SIN 1309	SW	23-36N-5W	601	539	AMC 96351	10
KANAB 36	SW	17-38N-3W	620	747	AMC 101333	11
	NW	20-38N-3W	Amended 1126	619		
KANAB 71	SW	17-38N-3W	620	780	AMC 101366	12
KANAB 72	S2	17-38N-3W	620	781	AMC 101367	13
KANAB 73	SW	17-38N-3W	620	782	AMC 101368	14
KANAB 74	S2	17-38N-3W	620	783	AMC 101369	15
KANAB 75	SW	17-38N-3W	620	784	AMC 101370	16
KANAB 76	S2	17-38N-3W	620	785	AMC 101371	17
PINYON 593	SE	17-36N-4W	777	184	AMC 151888	18
PINYON 594	SE	17-36N-4W	777	187	AMC 151889	19
PINYON 595	SE	20-36N-4W	777	190	AMC 151890	20
	SW	21-36N-4W				
PINYON 596	SE	20-36N-4W	777	193	AMC 151891	21
	SW	21-36N-4W				
PINYON 597	SE	20-36N-4W	777	196	AMC 151892	22
	SW	21-36N-4W				

PHOENIX, ARIZONA

RECEIVED
B.L.M. AZ STATE OFFICE
2008 AUG 11 A 7:21

Claim Name	Location		Recorded		BLM Serial No	Claim Counter
	<u>¼ S</u>	<u>Sec-Twp-Rng</u>	<u>Book</u>	<u>Page</u>		
PINYON 637	N2	21-36N-4W	780	487	AMC 153240	23
PINYON 638	ALL	21-36N-4W	780	490	AMC 153241	24
PINYON 639	S2	21-36N-4W	780	493	AMC 153242	25
PINYON 640	S2	21-36N-4W	780	496	AMC 153243	26
PINYON 641	S2	21-36N-4W	780	499	AMC 153244	27
EZ 1		2-37N-R6W	5232	828	AMC 363457	28
EZ 2		11-37N-R6W	1244	708	AMC 155774	29
EZ 3		2-T37N-R6W	774	477	AMC 155775	30
		Amended 4101		274		
EZ 4		11-T37N-R6W	774	479	AMC 155776	31
EZ 7		2-T37N-R6W	774	485	AMC 155779	32
EZ 9		2-T37N-R6W	774	489	AMC 155781	33
EZ 11		2-T37N-R6W	774	493	AMC 155783	34
EZ 13		2-T37N-R6W	774	497	AMC 155785	35
EZ 20		2-T37N-R6W	774	511	AMC 155792	36
EZ 30		11-T37N-R6W	5232	832	AMC 363458	37
EZ 32		11-T37N-R6W	5232	834	AMC 363459	38
EZ 34		11-T37N-R6W	5232	836	AMC 363460	39
EZ 36		11,12-T37N-R6W	5232	838	AMC 363461	40
EZ 103		3-T37N-R6W	774	549	AMC 155811	41
EZ 105		3-T37N-R6W	774	553	AMC 155813	42
EZ 106		10-T37N-R6W	5232	830	AMC 363462	43
EZ 107		3-T37N-R6W	774	557	AMC 155815	44
EZ 109		3-T37N-R6W	774	561	AMC 155817	45
EZ 111		3-T37N-R6W	774	565	AMC 155819	46
		Amended 4101		268		
EZ 116		10-T37N-R6W	774	575	AMC 155824	47
EZ 118		10-T37N-R6W	774	579	AMC 155826	48
EZ 206		35-T38N-R6W	774	631	AMC 155852	49
EZ 208		35-T38N-R6W	2471	830	AMC 331694	50
EZ 219		2-T37N-R6W	774	657	AMC 155865	51
EZ 232		2-T37N-R6W	774	683	AMC 155878	52
EZ 234		2-T37N-R6W	774	687	AMC 155880	53
EZ 241		2-T37N-R6W	774	701	AMC 155887	54
EZ 242		2-T37N-R6W	774	703	AMC 155888	55
EZ 1090		12-T37N-R6W	5232	840	AMC 363463	56
DB 1		25-T38N-R6W	798	782	AMC 161279	57
		Amended 4101		259		
DB 3		25-T38N-R6W	798	786	AMC 161281	58
		Amended 4101		262		
JOHN 2		1-T37N-R7W	805	989	AMC 164728	
JOHN 4		1-T37N-R7W	805	993	AMC 164730	
JOHN 6		1-T37N-R7W	805	997	AMC 164732	
CLH 7		34-T38N-R7W	872	612	AMC 185468	
CLH 9		34-T38N-R7W	872	616	AMC 185470	
CLH 11		34-T38N-R7W	872	620	AMC 185472	
LGH 338		24-T37N-R7W	1217	919	AMC 254975	

RECEIVED
B & B AZ STATE OFFICE
2008 AUG 11 A 7 21

<u>Claim Name</u>	<u>Location</u>		<u>Recorded</u>		<u>BLM Serial No</u>	<u>Claim Counter</u>
	<u>¼ S</u>	<u>Sec-Twp-Rng</u>	<u>Book</u>	<u>Page</u>		
LGH 340		24-T37N-R7W	1217	923	AMC 254977	66
LGH 342		24-T37N-R7W	1217	927	AMC 254979	67
MOO 46		24-T40N-R6W	1168	417	AMC 247799	68
MOO 47		24-T40N-R6W	1168	419	AMC 247800	69
MOO 57		24-T40N-R6W	1168	439	AMC 247810	70
MOO 58		24-T40N-R6W	1168	441	AMC 247811	71
MOO 59		13,24-T40N-R6W	1168	443	AMC 247812	72
MOO 60		13,24-T40N-R6W	1168	445	AMC 247813	73
MOO 61		13,24-T60N-T6W	1168	447	AMC 247814	74
MOO 62		13,24-T40N-R6W	1168	449	AMC 247815	75
MOO 63		13,24-T40N-R6W	1168	415	AMC 247816	76
MOO 85		13-T40N-R6W	1168	461	AMC 247821	77
MOO 86		13-T40N-R6W	1168	463	AMC 247822	78
MOO 87		13-T40N-R6W	1168	465	AMC 247823	79
MOO 88		13-T40N-R6W	1168	467	AMC 247824	80
MOO 113		13-T40NR-6W	1168	477	AMC 247829	81
MOO 114		13-T40N-R6W	1168	479	AMC 247830	82
MOO 117		12-T40N-R6W	1168	485	AMC 247833	83
MOO 118		12-T40N-R6W	1168	487	AMC 247834	84
MOO 119		12-T40N-R6W	1168	489	AMC 247835	85
MOO 146		12-T40N-R6W	1168	503	AMC 247842	86
MOO 147		12-T40N-R6W	1168	505	AMC 247843	87
MOO 148		12-T40N-R6W	1168	507	AMC 247844	88
MOO 149		12-T40N-R6W	1168	509	AMC 247845	89
MOO 150		7,12-T40NR-6W	1168	511	AMC 247846	90

B. Claims Held by Others

SHINE 1	1-T41N-R6W	2287	415	AMC 328027	91
SHINE 2	1-T41N-R6W	2287	417	AMC 328028	92
SHINE 3	1-T41N-R6W	2287	418	AMC 328029	93
SHINE 4	1-T41N-R6W	2287	419	AMC 328030	94
SHINE 5	1-T41N-R6W	2287	420	AMC 328031	95
SHINE 6	1-T41N-R6W	2287	421	AMC 328032	96
SHINE 7	1-T411-R6W	2287	422	AMC 328033	97

TOTAL NO. OF CLAIMS: 97

PHOENIX, ARIZONA

2008 AUG 11 A 7:21

RECEIVED
B.L.M. AZ STATE OFFICE

United States Department of the Interior
Bureau of Land Management
BUSINESS & SUPPORT SVCS DIV
ONE N CENTRAL AVE SUITE 800
PHOENIX, AZ 85004 -4427
Phone: (602) 417-9200

Receipt

No: 1758451

Transaction #: 1815917	
Date of Transaction: 08/11/2008	
CUSTOMER:	DENISON MINES (USA) CORP. 1050 17TH ST., STE 950 DENVER, CO 80265

LINE #	QTY	DESCRIPTION	REMARKS	UNIT PRICE	TOTAL
1	1.00	LOCATABLE MINERALS / MINING CLAIMS-NOT NEW-UNADJUD, ONE AUTH NO. ONLY / MINING CLAIM MONEY RECEIVED (455) CASES: AMC22633/\$14250.00	MAINT 2009	- n/a -	14250.00
TOTAL:					\$14,250.00

PAYMENT INFORMATION				
1	AMOUNT:	\$14,250.00	POSTMARKED:	8/5/08 0:00
	TYPE:	CHECK	RECEIVED:	08/11/2008
	CHECK NO:	32599		
	NAME:	DENISON MINES (USA) CORP. 1050 17TH ST., STE 950 DENVER CO 80265		

REMARKS

This receipt was generated by the automated BLM Collections and Billing System and is a paper representation of a portion of the official electronic record contained therein.



AMC 22630

173593

244380

96296

101298

151806

153075

363457

155773

331694

161263

Denison Mines (USA) Corp.
1050 17th Street, Suite 950
Denver, CO 80265
USA

Tel : 303 628-7798
Fax : 303 389-4125

www.denisonmines.com

August 21, 2007

Bureau of Land Management
Arizona State Office
222 North Central Avenue
Phoenix, Arizona 85004-2203

AMC 164727

185458

254492

328027

247797

Re: Maintenance Fee Payment for 2007 – 2008 Assessment Year to Hold Unpatented Mining Claims

Enclosed is Denison Mines (USA) Corporation's check in the total amount of \$14,250.00 for payment of annual maintenance fees for the September 1, 2007 to September 1, 2008 assessment year to hold those specific unpatented mining claims located in Arizona and which are listed on the two attached Schedules.

This payment is submitted by Denison Mines (USA) Corporation as operator for Denison Arizona Strip LLC (the owner of the claims) which owner has a mailing address of 1050 17th Street, Suite 950, Denver, Colorado, 80265.

Please return a date-stamped copy of this letter and the two Schedules for our permanent files.

Yours very truly,

DENISON MINES (USA) CORP

Terry V. Wetz
Director Project Development

Enclosures: 1 Check
2 Schedules

VERIFIED
OCT 15 2007 PB

AMC 22630

LO 8 A LZ 90V 1007

ENTERED INTO COMPUTER

9/21/07 AB

SCHEDULE 1
2007-2008 Assessment Year

Denison Arizona Strip LLC

**Unpatented Mining Claims Located in
Coconino County, Arizona**

Claim Name	Location		Recorded		BLM Serial No	Claim Counter
	¼ Sec	Sec-Twp-Rng	Book	Page		
CANYON 64	NE	19-29N-3E	673	573	AMC 22633	1
CANYON 65	NW	20-29N-3E				
	E2	19-29N-3E	673	575	AMC 22634	2
	W2	20-29N-3E				
CANYON 66	SE	19-29N-3E	673	577	AMC 22635	3
	SW	20-29N-3E				
CANYON 74	NW	20-29N-3E	673	593	AMC 22643	4
CANYON 75	W2	20-29N-3E	673	595	AMC 22644	5
CANYON 76	SW	20-29N-3E	673	597	AMC 22645	6
CANYON 84	N2	20-29N-3E	673	613	AMC 22653	7
CANYON 85	ALL	20-29N-3E	673	615	AMC 22654	8
CANYON 86	S2	20-29N-3E	673	617	AMC 22655	9
OTTO 10		13-28N-5E	889	363	AMC 173979	10
OTTO 25		11-28N-5E	889	393	AMC 173994	11
OTTO 27		11-28N-5E	889	397	AMC 173996	12
OTTO 41		13-28N-5E	889	425	AMC 174101	13
OTTO 47		13-28N-5E	1052	270	AMC 244381	14
OTTO 48		13-28N-5E	1052	272	AMC 244382	15
OTTO 50		13,18-28N-5E	1052	276	AMC 244384	16
OTTO 51		13,18-28N-5E	1052	278	AMC 244385	17

TOTAL NO. OF CLAIMS: 17

ARIZONA

2007 JUN 27 8:07

BLM LAND OFFICE

SCHEDULE 2
2007-2008 Assessment Year

Denison Arizona Strip LLC

**Unpatented Mining Claims Located in
Mohave County, Arizona**

A. Claims held by Denison as Claimant

<u>Claim Name</u>	<u>Location</u>		<u>Recorded</u>		<u>BLM Serial No</u>	<u>Claim Counter</u>
	<u>¼ S</u>	<u>Sec-Twp-Rng</u>	<u>Book</u>	<u>Page</u>		
SIN 1279	NE	22-36N-5W	601	479	AMC 96321	1
SIN 1280	NW	23-36N-5W	601	481	AMC 96322	2
	NE	22-36N-5W				
SIN 1281	NW	23-36N-5W	601	483	AMC 96323	3
	E2	22-36N-5W				
SIN 1282	W2	23-36N-5W	601	485	AMC 96324	4
	SE	22-36N-5W				
SIN 1283	SW	23-36N-5W	601	487	AMC 96325	5
	SE	22-36N-5W				
	SW	23-36N-5W				
SIN 1305	NW	23-36N-5W	601	531	AMC 96347	6
SIN 1306	NW	23-36N-5W	601	533	AMC 96348	7
SIN 1307	W2	23-36N-5W	601	535	AMC 96349	8
SIN 1308	SW	23-36N-5W	601	537	AMC 96350	9
SIN 1309	SW	23-36N-5W	601	539	AMC 96351	10
KANAB 36	SW	17-38N-3W	620	747	AMC 101333	11
	NW	20-38N-3W	Amended 1126	619		
KANAB 71	SW	17-38N-3W	620	780	AMC 101366	12
KANAB 72	S2	17-38N-3W	620	781	AMC 101367	13
KANAB 73	SW	17-38N-3W	620	782	AMC 101368	14
KANAB 74	S2	17-38N-3W	620	783	AMC 101369	15
KANAB 75	SW	17-38N-3W	620	784	AMC 101370	16
KANAB 76	S2	17-38N-3W	620	785	AMC 101371	17
PINYON 593	SE	17-36N-4W	777	184	AMC 151888	18
PINYON 594	SE	17-36N-4W	777	187	AMC 151889	19
PINYON 595	SE	20-36N-4W	777	190	AMC 151890	20
	SW	21-36N-4W				
PINYON 596	SE	20-36N-4W	777	193	AMC 151891	21
	SW	21-36N-4W				
PINYON 597	SE	20-36N-4W	777	196	AMC 151892	22
	SW	21-36N-4W				

Claim Name	Location		Recorded		BLM Serial No	Claim Counter
	¼ S	Sec-Twp-Rng	Book	Page		
PINYON 637	N2	21-36N-4W	780	487	AMC 153240	23
PINYON 638	ALL	21-36N-4W	780	490	AMC 153241	24
PINYON 639	S2	21-36N-4W	780	493	AMC 153242	25
PINYON 640	S2	21-36N-4W	780	496	AMC 153243	26
PINYON 641	S2	21-36N-4W	780	499	AMC 153244	27
EZ 1		2-37N-R6W	5232	828	AMC 363457	28
EZ 2		11-37N-R6W	1244	708	AMC 155774	29
EZ 3		2-T37N-R6W	774	477	AMC 155775	30
		Amended 4101		274		
EZ 4		11-T37N-R6W	774	479	AMC 155776	31
EZ 7		2-T37N-R6W	774	485	AMC 155779	32
EZ 9		2-T37N-R6W	774	489	AMC 155781	33
EZ 11		2-T37N-R6W	774	493	AMC 155783	34
EZ 13		2-T37N-R6W	774	497	AMC 155785	35
EZ 20		2-T37N-R6W	774	511	AMC 155792	36
EZ 30		11-T37N-R6W	5232	832	AMC 363458	37
EZ 32		11-T37N-R6W	5232	834	AMC 363459	38
EZ 34		11-T37N-R6W	5232	836	AMC 363460	39
EZ 36		11,12-T37N-R6W	5232	838	AMC 363461	40
EZ 103		3-T37N-R6W	774	549	AMC 155811	41
EZ 105		3-T37N-R6W	774	553	AMC 155813	42
EZ 106		10-T37N-R6W	5232	830	AMC 363462	43
EZ 107		3-T37N-R6W	774	557	AMC 155815	44
EZ 109		3-T37N-R6W	774	561	AMC 155817	45
EZ 111		3-T37N-R6W	774	565	AMC 155819	46
		Amended 4101		268		
EZ 116		10-T37N-R6W	774	575	AMC 155824	47
EZ 118		10-T37N-R6W	774	579	AMC 155826	48
EZ 206		35-T38N-R6W	774	631	AMC 155852	49
EZ 208		35-T38N-R6W	2471	830	AMC 331694	50
EZ 219		2-T37N-R6W	774	657	AMC 155865	51
EZ 232		2-T37N-R6W	774	683	AMC 155878	52
EZ 234		2-T37N-R6W	774	687	AMC 155880	53
EZ 241		2-T37N-R6W	774	701	AMC 155887	54
EZ 242		2-T37N-R6W	774	703	AMC 155888	55
EZ 1090		12-T37N-R6W	5232	840	AMC 363463	56
DB 1		25-T38N-R6W	798	782	AMC 161279	57
		Amended 4101		259		
DB 3		25-T38N-R6W	798	786	AMC 161281	58
		Amended 4101		262		
JOHN 2		1-T37N-R7W	805	989	AMC 164728	59
JOHN 4		1-T37N-R7W	805	993	AMC 164730	60
JOHN 6		1-T37N-R7W	805	997	AMC 164732	61
CLH 7		34-T38N-R7W	872	612	AMC 185468	62
CLH 9		34-T38N-R7W	872	612	AMC 185470	63
CLH 11		34-T38N-R7W	872	620	AMC 185472	64
LGH 338		24-T37N-R7W	1217	919	AMC 254975	65

Claim Name	Location		Recorded		BLM Serial No	Claim Counter
	<u>¼ S</u>	<u>Sec-Twp-Rng</u>	<u>Book</u>	<u>Page</u>		
LGH 340		24-T37N-R7W	1217	923	AMC 254977	66
LGH 342		24-T37N-R7W	1217	927	AMC 254979	67
MOO 46		24-T40N-R6W	1168	417	AMC 247799	68
MOO 47		24-T40N-R6W	1168	419	AMC 247800	69
MOO 57		24-T40N-R6W	1168	439	AMC 247810	70
MOO 58		24-T40N-R6W	1168	441	AMC 247811	71
MOO 59		13,24-T40N-R6W	1168	443	AMC 247812	72
MOO 60		13,24-T40N-R6W	1168	445	AMC 247813	73
MOO 61		13,24-T60N-T6W	1168	447	AMC 247814	74
MOO 62		13,24-T40N-R6W	1168	449	AMC 247815	75
MOO 63		13,24-T40N-R6W	1168	415	AMC 247816	76
MOO 85		13-T40N-R6W	1168	461	AMC 247821	77
MOO 86		13-T40N-R6W	1168	463	AMC 247822	78
MOO 87		13-T40N-R6W	1168	465	AMC 247823	79
MOO 88		13-T40N-R6W	1168	467	AMC 247824	80
MOO 113		13-T40NR-6W	1168	477	AMC 247829	81
MOO 114		13-T40N-R6W	1168	479	AMC 247830	82
MOO 117		12-T40N-R6W	1168	485	AMC 247833	83
MOO 118		12-T40N-R6W	1168	487	AMC 247834	84
MOO 119		12-T40N-R6W	1168	489	AMC 247835	85
MOO 146		12-T40N-R6W	1168	503	AMC 247842	86
MOO 147		12-T40N-R6W	1168	505	AMC 247843	87
MOO 148		12-T40N-R6W	1168	507	AMC 247844	88
MOO 149		12-T40N-R6W	1168	509	AMC 247845	89
MOO 150		7,12-T40NR-6W	1168	511	AMC 247846	90

B. Claims Held by Others

SHINE 1	1-T41N-R6W	2287	415	AMC 328027	91
SHINE 2	1-T41N-R6W	2287	417	AMC 328028	92
SHINE 3	1-T41N-R6W	2287	418	AMC 328029	93
SHINE 4	1-T41N-R6W	2287	419	AMC 328030	94
SHINE 5	1-T41N-R6W	2287	420	AMC 328031	95
SHINE 6	1-T41N-R6W	2287	421	AMC 328032	96
SHINE 7	1-T411-R6W	2287	422	AMC 328033	97

TOTAL NO. OF CLAIMS: 97

RECEIVED
 ARIZONA STATE OFFICE
 2001 AUG 27 A 8:06
 PHOENIX, ARIZONA

United States Department of the Interior**Bureau of Land Management**

BUSINESS & SUPPORT SVCS DIV

ONE N CENTRAL AVE SUITE 800

PHOENIX, AZ 85004 -4427

Phone: (602) 417-9200

Receipt

No:

1554974

Transaction #: 1606563**Date of Transaction:** 08/28/2007

CUSTOMER:	DENISON MINES (USA) CORP. 1050 17TH STREET STE.950 DENVER,CO 80265
-----------	---

LINE #	QTY	DESCRIPTION	REMARKS	UNIT PRICE	TOTAL
1	1.00	LOCATABLE MINERALS / MINING CLAIMS-NOT NEW-UNADJUD,ONE AUTH NO. ONLY / MINING CLAIM MONEY RECEIVED (455) CASES: AMC22633/\$14250.00	MAINT 2008 (114)	- n/a -	14250.00
TOTAL:					\$14,250.00

PAYMENT INFORMATION

1	AMOUNT:	\$14,250.00	POSTMARKED:	8/22/07 0:00
	TYPE:	CHECK	RECEIVED:	08/27/2007
	CHECK NO:	27705		
	NAME:	DENISON MINES 1050 17TH STREET STE.950 DENVER CO 80265		

REMARKS

This receipt was generated by the automated BLM Collections and Billing System and is a paper representation of a portion of the official electronic record contained therein.

Message:

114 ROWS RETRIEVED

CBS Export Results Report

☐ Include Resolved Records

Record Status

- ☐ Error Records (E/M/I)
☐ Accepted Records (A/W)
☐ "On Hold" Records (H)
☒ All Records (for s/n or receipt nr)
☐ Exported, No Results From CBS
☐ New (not yet exported)

Enter export Date (mm/dd/yyyy) ALL

Serial Number match (optional)

Receipt Nr (optional) 1554974

Export Nr (exclusive)

LR2000 User (defaults to login) ALL

Search Criteria Responsible Ar

- ☐ User (U,X)
☐ Programme
☒ All (U,P,X)

Query

Reset

User

	Resend?	Export Nr	A/D	Serial Nr	Mult	Code	\$ Amount	Remarks	Receipt Nr	LR2000 User	#Msg	R
1	<input type="checkbox"/>	1573128	A	AMC22633		582	125.00	2008	1554974	ABUNDA	1	<input type="checkbox"/>

Lead Amc Num:

254492

AMC-22630

328027

173593

247797

244380

96296

101298

151806

153075

363457

155773

331694

101263

164727

185458

VERIFIED
OCT 15 2007
OCT 15 2007

PB



INTERNATIONAL URANIUM (USA) CORPORATION

August 21, 2006

Bureau of Land Management
Arizona State Office
222 North Central Avenue
Phoenix, Arizona 85004-2203

AMC 22360
AMC 46296
AMC 101298
AMC 151806
AMC 153075

RECEIVED
B.L.M. AZ STATE OFFICE
2006 AUG 22 A 9:18
PHOENIX, ARIZONA

Re: Maintenance Fee Payment for 2006 – 2007 Assessment Year to Hold Unpatented Mining Claims

Enclosed is International Uranium (USA) Corporation's check in the total amount of \$4,500.00 for payment of annual maintenance fees for the September 1, 2006 to September 1, 2007 assessment year to hold those specific unpatented mining claims located in Arizona and which are listed on the two attached Schedules.

This payment is submitted by International Uranium (USA) Corporation as operator for IUC Arizona Strip LLC (the owner of the claims) which owner has a mailing address of 1050 17th Street, Suite 950, Denver, Colorado, 80265.

Please return a date-stamped copy of this letter and the two Schedules for our permanent files.

Yours very truly,

INTERNATIONAL URANIUM (USA) CORPORATION

Terry V. Wetz
Director Project Development

Enclosures: 1 Check
2 Schedules

RE 9/13/06

**SCHEDULE 1
2006-2007 Assessment Year**

IUC Arizona Strip LLC

**Unpatented Mining Claims Located in
Coconino County, Arizona**

PHOENIX, ARIZONA

2006 AUG 22 A 9:48

RECEIVED
B.L.M. AZ STATE OFFICE

<u>Claim Name</u>	<u>Location</u>		<u>Recorded</u>		<u>BLM Serial No</u>	<u>Claim Counter</u>
	<u>¼ Sec</u>	<u>Sec-Twp-Rng</u>	<u>Book</u>	<u>Page</u>		
CANYON 64	NE	19-29N-3E	673	573	AMC 22633	1
	NW	20-29N-3E				
CANYON 65	E2	19-29N-3E	673	575	AMC 22634	2
	W2	20-29N-3E				
CANYON 66	SE	19-29N-3E	673	577	AMC 22635	3
	SW	20-29N-3E				
CANYON 74	NW	20-29N-3E	673	593	AMC 22643	4
CANYON 75	W2	20-29N-3E	673	595	AMC 22644	5
CANYON 76	SW	20-29N-3E	673	597	AMC 22645	6
CANYON 84	N2	20-29N-3E	673	613	AMC 22653	7
CANYON 85	ALL	20-29N-3E	673	615	AMC 22654	8
CANYON 86	S2	20-29N-3E	673	617	AMC 22655	9

TOTAL NO. OF CLAIMS: 9

SCHEDULE 2
2006-2007 Assessment Year

IUC Arizona Strip LLC
Unpatented Mining Claims Located in
Mohave County, Arizona

Claim Name	Location		Recorded		BLM Serial No	Claim Counter
	¼ S	Sec-Twp-Rng	Book	Page		
SIN 1279	NE	22-36N-5W	601	479	AMC 96321	1
	NW	23-36N-5W				
SIN 1280	NE	22-36N-5W	601	481	AMC 96322	2
	NW	23-36N-5W				
SIN 1281	E2	22-36N-5W	601	483	AMC 96323	3
	W2	23-36N-5W				
SIN 1282	SE	22-36N-5W	601	485	AMC 96324	4
	SW	23-36N-5W				
SIN 1283	SE	22-36N-5W	601	487	AMC 96325	5
	SW	23-36N-5W				
SIN 1305	NW	23-36N-5W	601	531	AMC 96347	6
SIN 1306	NW	23-36N-5W	601	533	AMC 96348	7
SIN 1307	W2	23-36N-5W	601	535	AMC 96349	8
SIN 1308	SW	23-36N-5W	601	537	AMC 96350	9
SIN 1309	SW	23-36N-5W	601	539	AMC 96351	10
KANAB 36	SW	17-38N-3W	620	747	AMC 101333	11
	NW	20-38N-3W	Amended 1126	619		
KANAB 71	SW	17-38N-3W	620	780	AMC 101366	12
KANAB 72	S2	17-38N-3W	620	781	AMC 101367	13
KANAB 73	SW	17-38N-3W	620	782	AMC 101368	14
KANAB 74	S2	17-38N-3W	620	783	AMC 101369	15
KANAB 75	SW	17-38N-3W	620	784	AMC 101370	16
KANAB 76	S2	17-38N-3W	620	785	AMC 101371	17
PINYON 593	SE	17-36N-4W	777	184	AMC 151888	18
PINYON 594	SE	17-36N-4W	777	187	AMC 151889	19
PINYON 595	SE	20-36N-4W	777	190	AMC 151890	20
	SW	21-36N-4W				
PINYON 596	SE	20-36N-4W	777	193	AMC 151891	21
	SW	21-36N-4W				
PINYON 597	SE	20-36N-4W	777	196	AMC 151892	22
	SW	21-36N-4W				
PINYON 637	N2	21-36N-4W	780	487	AMC 153240	23
PINYON 638	ALL	21-36N-4W	780	490	AMC 153241	24
PINYON 639	S2	21-36N-4W	780	493	AMC 153242	25

RECEIVED
 B.L.M. AZ STATE OFFICE
 2006 AUG 22 A 9:48
 PHOENIX, ARIZONA

<u>Claim Name</u>	<u>Location</u>		<u>Recorded</u>		<u>BLM Serial No</u>	<u>Claim Counter</u>
	<u>¼ S</u>	<u>Sec-Twp-Rng</u>	<u>Book</u>	<u>Page</u>		
PINYON 640	S2	21-36N-4W	780	496	AMC 153243	26
PINYON 641	S2	21-36N-4W	780	499	AMC 153244	27

TOTAL NO. OF CLAIMS: 27

AUG 22 A 9:48
 PHOENIX, ARIZONA
 LATE OFFICE



August 21, 2006

EXTRA
COPY

Bureau of Land Management
Arizona State Office
222 North Central Avenue
Phoenix, Arizona 85004-2203

Re: Maintenance Fee Payment for 2006 – 2007 Assessment Year to Hold Unpatented Mining Claims

Enclosed is International Uranium (USA) Corporation's check in the total amount of \$4,500.00 for payment of annual maintenance fees for the September 1, 2006 to September 1, 2007 assessment year to hold those specific unpatented mining claims located in Arizona and which are listed on the two attached Schedules.

This payment is submitted by International Uranium (USA) Corporation as operator for IUC Arizona Strip LLC (the owner of the claims) which owner has a mailing address of 1050 17th Street, Suite 950, Denver, Colorado, 80265.

Please return a date-stamped copy of this letter and the two Schedules for our permanent files.

Yours very truly,

INTERNATIONAL URANIUM (USA) CORPORATION

Terry V. Wetz
Director Project Development

Enclosures: 1 Check
2 Schedules

RECEIVED
BUREAU OF LAND MANAGEMENT
ARIZONA STATE OFFICE
AUG 22 A 9:48
PHOENIX, ARIZONA

SCHEDULE 1
2006-2007 Assessment Year

IUC Arizona Strip LLC

**Unpatented Mining Claims Located in
Coconino County, Arizona**

<u>Claim Name</u>	<u>Location</u>		<u>Recorded</u>		<u>BLM Serial No</u>	<u>Claim Counter</u>
	<u>¼ Sec</u>	<u>Sec-Twp-Rng</u>	<u>Book</u>	<u>Page</u>		
CANYON 64	NE	19-29N-3E	673	573	AMC 22633	1
	NW	20-29N-3E				
CANYON 65	E2	19-29N-3E	673	575	AMC 22634	2
	W2	20-29N-3E				
CANYON 66	SE	19-29N-3E	673	577	AMC 22635	3
	SW	20-29N-3E				
CANYON 74	NW	20-29N-3E	673	593	AMC 22643	4
CANYON 75	W2	20-29N-3E	673	595	AMC 22644	5
CANYON 76	SW	20-29N-3E	673	597	AMC 22645	6
CANYON 84	N2	20-29N-3E	673	613	AMC 22653	7
CANYON 85	ALL	20-29N-3E	673	615	AMC 22654	8
CANYON 86	S2	20-29N-3E	673	617	AMC 22655	9

TOTAL NO. OF CLAIMS: 9

RECEIVED
B.L.M. AZ STATE OFFICE
2006 AUG 22 A 9:49
PHOENIX, ARIZONA

SCHEDULE 2
2006-2007 Assessment Year

IUC Arizona Strip LLC

**Unpatented Mining Claims Located in
Mohave County, Arizona**

Claim Name	Location		Recorded		BLM Serial No	Inter
	¼ S	Sec-Twp-Rng	Book	Page		
SIN 1279	NE	22-36N-5W	601	479	AMC 96321	1
	NW	23-36N-5W				
SIN 1280	NE	22-36N-5W	601	481	AMC 96322	2
	NW	23-36N-5W				
SIN 1281	E2	22-36N-5W	601	483	AMC 96323	3
	W2	23-36N-5W				
SIN 1282	SE	22-36N-5W	601	485	AMC 96324	4
	SW	23-36N-5W				
SIN 1283	SE	22-36N-5W	601	487	AMC 96325	5
	SW	23-36N-5W				
SIN 1305	NW	23-36N-5W	601	531	AMC 96347	6
SIN 1306	NW	23-36N-5W	601	533	AMC 96348	7
SIN 1307	W2	23-36N-5W	601	535	AMC 96349	8
SIN 1308	SW	23-36N-5W	601	537	AMC 96350	9
SIN 1309	SW	23-36N-5W	601	539	AMC 96351	10
KANAB 36	SW	17-38N-3W	620	747	AMC 101333	11
	NW	20-38N-3W	Amended 1126	619		
KANAB 71	SW	17-38N-3W	620	780	AMC 101366	12
KANAB 72	S2	17-38N-3W	620	781	AMC 101367	13
KANAB 73	SW	17-38N-3W	620	782	AMC 101368	14
KANAB 74	S2	17-38N-3W	620	783	AMC 101369	15
KANAB 75	SW	17-38N-3W	620	784	AMC 101370	16
KANAB 76	S2	17-38N-3W	620	785	AMC 101371	17
PINYON 593	SE	17-36N-4W	777	184	AMC 151888	18
PINYON 594	SE	17-36N-4W	777	187	AMC 151889	19
PINYON 595	SE	20-36N-4W	777	190	AMC 151890	20
	SW	21-36N-4W				
PINYON 596	SE	20-36N-4W	777	193	AMC 151891	21
	SW	21-36N-4W				
PINYON 597	SE	20-36N-4W	777	196	AMC 151892	22
	SW	21-36N-4W				
PINYON 637	N2	21-36N-4W	780	487	AMC 153240	23
PINYON 638	ALL	21-36N-4W	780	490	AMC 153241	24
PINYON 639	S2	21-36N-4W	780	493	AMC 153242	25

PHOENIX, ARIZONA

2006 AUG 22 A 9:49

RECEIVED
B.L.M. AZ STATE
OFFICE

<u>Claim Name</u>	<u>Location</u>		<u>Recorded</u>		<u>BLM Serial No</u>	<u>Claim Counter</u>
	<u>¼ S</u>	<u>Sec-Twp-Rng</u>	<u>Book</u>	<u>Page</u>		
PINYON 640	S2	21-36N-4W	780	496	AMC 153243	26
PINYON 641	S2	21-36N-4W	780	499	AMC 153244	27

TOTAL NO. OF CLAIMS: 27

RECEIVED
B.L.M. AZ STATE OFFICE
2006 AUG 22 A 9:49
PHOENIX, ARIZONA

United States Department of the Interior
Bureau of Land Management
BUSINESS & SUPPORT SVCS DIV
ONE N CENTRAL AVE
PHOENIX, AZ 85004 -2203
Phone: (602) 417-9200

Receipt

No:

1341283

Transaction #: 1386505

Date of Transaction: 08/23/2006

CUSTOMER: INTERNATIONAL URANIUM (USA) CORP
1050 - 17TH ST., STE 950
INDEPENDENCE PLAZA
DENVER, CO 80265

30 4500

LINE #	QTY	DESCRIPTION	REMARKS	UNIT PRICE	TOTAL
1	1.00	LOCATABLE MINERALS / MINING CLAIMS-NOT NEW-UNADJUD, ONE AUTH NO. ONLY / MINING CLAIM MONEY RECEIVED (455) CASES: AMC96321/\$4500.00	MAINT 2007 (27)	- n/a -	4500.00
TOTAL:					\$4,500.00

PAYMENT INFORMATION				
1	AMOUNT:	\$4,500.00	POSTMARKED:	08/21/2006
	TYPE:	CHECK	RECEIVED:	08/22/2006
	CHECK NO:	24348		
	NAME:	INTERNALTIONAL URANIUM (USA) CORPORATION 1050 - 17TH ST., STE 950 INDEPENDENCE PLAZA DENVER CO 80265		

REMARKS

This receipt was generated by the automated BLM Collections and Billing System and is a paper representation of a portion of the official electronic record contained therein.

United States Department of the Interior
Bureau of Land Management
 BUSINESS & SUPPORT SVCS DIV
 222 N CENTRAL AVE
 PHOENIX, AZ 85004 -2203
 Phone: (602) 417-9200

Receipt

No: 1138629

Transaction #: 1177801		AMC 22630
Date of Transaction: 08/26/2005		AMC 96296
CUSTOMER:	TERRY WETZ	AMC 101298
	INTERNATIONAL URANIUM (USA) CORP	AMC 151806
	1050 17TH ST #950	AMC 153075
	DENVER, CO 80265	

LINE #	QTY	DESCRIPTION	REMARKS	UNIT PRICE	TOTAL
1	1.00	LOCATABLE MINERALS / MINING CLAIMS- NOT NEW-UNADJUD, ONE AUTH NO. ONLY / MINING CLAIM MONEY RECEIVED (455) CASES: AMC22633/\$4500.00	MAINT 2006 (36)	- n/a -	4500.00
TOTAL:					\$4,500.00

PAYMENT INFORMATION			
1	AMOUNT:	\$4,500.00	POSTMARKED: 08/23/2005
	TYPE:	CHECK	RECEIVED: 08/24/2005
	CHECK NO:	21962	
	NAME:	INTERNATIONAL URANIUM (USA) CORP 1050 17TH ST #950 DENVER CO 80265	

REMARKS

This receipt was generated by the automated BLM Collections and Billing System and is a paper representation of a portion of the official electronic record contained therein.

RE 9/26/05



INTERNATIONAL
URANIUM (USA)
CORPORATION

Independence Plaza, Suite 950 • 1050 Seventeenth Street • Denver, CO 80265 • 303 628 7798 (main) • 303 389 4125 (fax)

August 23, 2005

Bureau of Land Management
Arizona State Office
222 North Central Avenue
Phoenix, Arizona 85004-2203

Re: Maintenance Fee Payments for 2005-2006 Assessment Year to Hold Unpatented Mining Claims

Enclosed is International Uranium (USA) Corporation's check in the total amount of \$4,500 for payment of maintenance fees for the September 1, 2005 to September 1, 2006 assessment year to hold those specific unpatented mining claims located in Arizona and which are listed on the two attached Schedules.

This payment is submitted by International Uranium (USA) Corporation as operator for IUC Arizona Strip LLC (the owner of the claims) which owner has a mailing address of 1050 17th St., Suite 950, Denver, Colorado 80265.

Please return a date-stamped copy of this letter and the two Schedules for our permanent files.

Sincerely,

Terry V. Wetz
Director of Project Development

Enclosures: 1 check
2 Schedules

36 Total
am

RECEIVED
BUREAU OF
LAND MANAGEMENT
2005 AUG 24 P 12:39
ARIZONA
STATE OFFICE
PHOENIX, ARIZONA

SCHEDULE 1
2005-2006 Assessment Year

IUC Arizona Strip LLC

**Unpatented Mining Claims Located in
Coconino County, Arizona**

<u>Claim Name</u>	<u>Location</u>		<u>Recorded</u>		<u>BLM Serial No</u>	<u>Claim Counter</u>
	<u>¼ Sec</u>	<u>Sec-Twp-Rng</u>	<u>Book</u>	<u>Page</u>		
CANYON 64	NE	19-29N-3E	673	573	AMC 22633	1
	NW	20-29N-3E				
CANYON 65	E2	19-29N-3E	673	575	AMC 22634	2
	W2	20-29N-3E				
CANYON 66	SE	19-29N-3E	673	577	AMC 22635 ✓	3
	SW	20-29N-3E				
CANYON 74	NW	20-29N-3E	673	593	AMC 22643	4
CANYON 75	W2	20-29N-3E	673	595	AMC 22644	5
CANYON 76	SW	20-29N-3E	673	597	AMC 22645 ✓	6
CANYON 84	N2	20-29N-3E	673	613	AMC 22653	7
CANYON 85	ALL	20-29N-3E	673	615	AMC 22654	8
CANYON 86	S2	20-29N-3E	673	617	AMC 22655 ✓	9

TOTAL NO. OF CLAIMS: 9

RECEIVED
BUREAU OF
LAND MANAGEMENT
2005 AUG 24 P 12:39
ARIZONA
STATE OFFICE
PHOENIX, ARIZONA

SCHEDULE 2
2005-2006 Assessment Year

IUC Arizona Strip LLC

**Unpatented Mining Claims Located in
Mohave County, Arizona**

RECEIVED
BUREAU OF
LAND MANAGEMENT
2005 AUG 24 P 12: 39
ARIZONA
STATE OFFICE
PHOENIX, ARIZONA

Claim Name	Location		Recorded		BLM Serial No	Claim Counter
	<u>1/4 S</u>	<u>Sec-Twp-Rng</u>	<u>Book</u>	<u>Page</u>		
SIN 1279	NE	22-36N-5W	601	479	AMC 96321	1
	NW	23-36N-5W				
SIN 1280	NE	22-36N-5W	601	481	AMC 96322	2
	NW	23-36N-5W				
SIN 1281	E2	22-36N-5W	601	483	AMC 96323	3
	W2	23-36N-5W				
SIN 1282	SE	22-36N-5W	601	485	AMC 96324	4
	SW	23-36N-5W				
SIN 1283	SE	22-36N-5W	601	487	AMC 96325 ✓	5
	SW	23-36N-5W				
SIN 1305	NW	23-36N-5W	601	531	AMC 96347	6
SIN 1306	NW	23-36N-5W	601	533	AMC 96348	7
SIN 1307	W2	23-36N-5W	601	535	AMC 96349	8
SIN 1308	SW	23-36N-5W	601	537	AMC 96350	9
SIN 1309	SW	23-36N-5W	601	539	AMC 96351 ✓	10
KANAB 36	SW	17-38N-3W	620	747	AMC 101333 ✓	11
	NW	20-38N-3W	Amended 1126	619		
KANAB 71	SW	17-38N-3W	620	780	AMC 101366	12
KANAB 72	S2	17-38N-3W	620	781	AMC 101367	13
KANAB 73	SW	17-38N-3W	620	782	AMC 101368	14
KANAB 74	S2	17-38N-3W	620	783	AMC 101369	15
KANAB 75	SW	17-38N-3W	620	784	AMC 101370	16
KANAB 76	S2	17-38N-3W	620	785	AMC 101371 ✓	17
PINYON 593	SE	17-36N-4W	777	184	AMC 151888	18
PINYON 594	SE	17-36N-4W	777	187	AMC 151889	19
PINYON 595	SE	20-36N-4W	777	190	AMC 151890	20
	SW	21-36N-4W				
PINYON 596	SE	20-36N-4W	777	193	AMC 151891	21
	SW	21-36N-4W				
PINYON 597	SE	20-36N-4W	777	196	AMC 151892 ✓	22
	SW	21-36N-4W				
PINYON 637	N2	21-36N-4W	780	487	AMC 153240	23
PINYON 638	ALL	21-36N-4W	780	490	AMC 153241	24
PINYON 639	S2	21-36N-4W	780	493	AMC 153242 - 4	25

RE 9/26/05

<u>Claim Name</u>	<u>Location</u>		<u>Recorded</u>		<u>BLM Serial No</u>	<u>Claim Counter</u>
	<u>¼ S</u>	<u>Sec-Twp-Rng</u>	<u>Book</u>	<u>Page</u>		
PINYON 640	S2	21-36N-4W	780	496	AMC 153243	26
PINYON 641	S2	21-36N-4W	780	499	AMC 153244	27

TOTAL NO. OF CLAIMS: 27

RECEIVED
BUREAU OF
LAND MANAGEMENT
2005 AUG 24 P 12:38
ARIZONA
STATE OFFICE
PHOENIX, ARIZONA

RE 9/26/05



INTERNATIONAL
URANIUM (USA)
CORPORATION

Independence Plaza, Suite 950 • 1050 Seventeenth Street • Denver, CO 80265 • 303 628 7798 (main) • 303 389 4125 (fax)

August 16, 2004

AMC 22630, 96296,
101298, 151806,
153075

Bureau of Land Management
Arizona State Office
222 North Central Avenue
Phoenix, Arizona 85004-2203

Re: Maintenance Fee Payments for 2004-2005 Assessment Year to Hold Unpatented Mining Claims

Enclosed is International Uranium (USA) Corporation's check in the total amount of \$4,500 for payment of maintenance fees for the September 1, 2004 to September 1, 2005 assessment year to hold those specific unpatented mining claims located in Arizona and which are listed on the two attached Schedules.

This payment is submitted by International Uranium (USA) Corporation as operator for IUC Arizona Strip LLC (the owner of the claims) which owner has a mailing address of 1050 17th St., Suite 950, Denver, Colorado 80265.

Please return a date-stamped copy of this letter and the two Schedules for our permanent files. Extra copies of this letter and two Schedules are included for your convenience.

Sincerely,

Terry V. Wetz
Director of Project Development

Enclosures: 1 check
2 Schedules
Extra copy of letter and schedules

ENTERED INTO COMPUTER

10/7/04

SCHEDULE 1
2004-2005 Assessment Year

IUC Arizona Strip LLC

**Unpatented Mining Claims Located in
Coconino County, Arizona**

<u>Claim Name</u>	<u>Location</u>		<u>Recorded</u>		<u>BLM Serial No</u>	<u>Claim Counter</u>
	<u>¼ Sec</u>	<u>Sec-Twp-Rng</u>	<u>Book</u>	<u>Page</u>		
CANYON 64	NE	19-29N-3E	673	573	AMC 22633	1
	NW	20-29N-3E				
CANYON 65	E2	19-29N-3E	673	575	AMC 22634	2
	W2	20-29N-3E				
CANYON 66	SE	19-29N-3E	673	577	AMC 22635	3
	SW	20-29N-3E				
CANYON 74	NW	20-29N-3E	673	593	AMC 22643	4
CANYON 75	W2	20-29N-3E	673	595	AMC 22644	5
CANYON 76	SW	20-29N-3E	673	597	AMC 22645	6
CANYON 84	N2	20-29N-3E	673	613	AMC 22653	7
CANYON 85	ALL	20-29N-3E	673	615	AMC 22654	8
CANYON 86	S2	20-29N-3E	673	617	AMC 22655	9

TOTAL NO. OF CLAIMS: 9

SCHEDULE 2
2004-2005 Assessment Year

IUC Arizona Strip LLC

**Unpatented Mining Claims Located in
Mohave County, Arizona**

<u>Claim Name</u>	<u>Location</u>		<u>Recorded</u>		<u>BLM Serial No</u>	<u>Claim Counter</u>
	<u>¼ S</u>	<u>Sec-Twp-Rng</u>	<u>Book</u>	<u>Page</u>		
SIN 1279	NE	22-36N-5W	601	479	AMC 96321	1
	NW	23-36N-5W				
SIN 1280	NE	22-36N-5W	601	481	AMC 96322	2
	NW	23-36N-5W				
SIN 1281	E2	22-36N-5W	601	483	AMC 96323	3
	W2	23-36N-5W				
SIN 1282	SE	22-36N-5W	601	485	AMC 96324	4
	SW	23-36N-5W				
SIN 1283	SE	22-36N-5W	601	487	AMC 96325	5
	SW	23-36N-5W				
SIN 1305	NW	23-36N-5W	601	531	AMC 96347	6
SIN 1306	NW	23-36N-5W	601	533	AMC 96348	7
SIN 1307	W2	23-36N-5W	601	535	AMC 96349	8
SIN 1308	SW	23-36N-5W	601	537	AMC 96350	9
SIN 1309	SW	23-36N-5W	601	539	AMC 96351	10
KANAB 36	SW	17-38N-3W	620	747	AMC 101333	11
	NW	20-38N-3W	Amended 1126	619		
KANAB 71	SW	17-38N-3W	620	780	AMC 101366	12
KANAB 72	S2	17-38N-3W	620	781	AMC 101367	13
KANAB 73	SW	17-38N-3W	620	782	AMC 101368	14
KANAB 74	S2	17-38N-3W	620	783	AMC 101369	15
KANAB 75	SW	17-38N-3W	620	784	AMC 101370	16
KANAB 76	S2	17-38N-3W	620	785	AMC 101371	17
PINYON 593	SE	17-36N-4W	777	184	AMC 151888	18
PINYON 594	SE	17-36N-4W	777	187	AMC 151889	19
PINYON 595	SE	20-36N-4W	777	190	AMC 151890	20
	SW	21-36N-4W				
PINYON 596	SE	20-36N-4W	777	193	AMC 151891	21
	SW	21-36N-4W				
PINYON 597	SE	20-36N-4W	777	196	AMC 151892	22
	SW	21-36N-4W				
PINYON 637	N2	21-36N-4W	780	487	AMC 153240	23
PINYON 638	ALL	21-36N-4W	780	490	AMC 153241	24
PINYON 639	S2	21-36N-4W	780	493	AMC 153242	25

<u>Claim Name</u>	<u>Location</u>		<u>Recorded</u>		<u>BLM Serial No</u>	<u>Claim Counter</u>
	<u>¼ S</u>	<u>Sec-Twp-Rng</u>	<u>Book</u>	<u>Page</u>		
PINYON 640	S2	21-36N-4W	780	496	AMC 153243	26
PINYON 641	S2	21-36N-4W	780	499	AMC 153244	27

TOTAL NO. OF CLAIMS: 27

RECEIVED
VOLUME 153243
PAGE 496
LEB V 6118 107
10/10/01 10:07

United States Department of the Interior
Bureau of Land Management
BUSINESS & SUPPORT SVCS DIV
222 N CENTRAL AVE
PHOENIX, AZ 85004 -2203
Phone: (602) 417-9200

Receipt

No:

931815

Transaction #: 966082

Date of Transaction: 08/18/2004

CUSTOMER: INTERNATIONAL URANIUM (USA) CORPORATION
1050 17TH ST #950
DENVER, CO 80265

LINE #	QTY	DESCRIPTION	REMARKS	UNIT PRICE	TOTAL
1	1.00	LOCATABLE MINERALS / MINING CLAIMS-NOT NEW-UNADJUD, ONE AUTH NO. ONLY / MINING CLAIM MONEY RECEIVED (455) CASES: AMC22633/\$4500.00	MAINT 2005 (36)	- n/a -	4500.00
TOTAL:					\$4,500.00

PAYMENT INFORMATION					
1	AMOUNT:	\$4,500.00		POSTMARKED:	08/16/2004
	TYPE:	CHECK		RECEIVED:	08/18/2004
	CHECK NO:	20429			
	NAME:	INTERNATIONAL URANIUM (USA) CORPORATION 1050 17TH ST #950 DENVER CO 80265			

REMARKS

This receipt was generated by the automated BLM Collections and Billing System and is a paper representation of a portion of the official electronic record contained therein.

LEAD FILE NUMBERS

AMC 22630; 96296; 101298; 151806; 153075

AMC NUMBER(S)	AMOUNT
22633-22635	300
22643-22645	300
22653-22655	300
96321-96325	500
96347-96351	500
101333	100
101366-101371	600
151888-151892	500
153240-153244	500
TOTAL:	\$ 3600

[illegible]



INTERNATIONAL
URANIUM (USA)
CORPORATION

36 claims @ \$100 ea = \$3600.00

Independence Plaza, Suite 950 • 1050 Seventeenth Street • Denver, CO 80265 • 303 628 7798 (main) • 303 389 4125 (fax)

August 14, 2003

Bureau of Land Management
Arizona State Office
222 North Central Avenue
Phoenix, Arizona 85004-2203

Re: Maintenance Fee Payments for 2003-2004 Assessment Year to Hold Unpatented Mining Claims

Enclosed is International Uranium (USA) Corporation's check in the total amount of \$3,600 for payment of maintenance fees for the September 1, 2003 to September 1, 2004 assessment year to hold those specific unpatented mining claims located in Arizona and which are listed on the two attached Schedules.

This payment is submitted by International Uranium (USA) Corporation as operator for IUC Arizona Strip LLC (the owner of the claims) which owner has a mailing address of 1050 17th St., Suite 950, Denver, Colorado 80265.

Please return a date-stamped copy of this letter and the two Schedules for our permanent files. Extra copies of this letter and two Schedules are included for your convenience.

Sincerely,

Terry V. Wetz
Director of Project Development

Enclosures: 1 check
2 Schedules
Extra copy of letter and schedules

Returned w/ receipt

ENTERED INTO COMPUTER
08/27/2003 PB

RECEIVED
BUREAU OF
LAND MANAGEMENT
2003 AUG 19 A 9:58
ARIZONA
STATE OFFICE
PHOENIX, ARIZONA

**SCHEDULE 1
2003-2004 Assessment Year**

IUC Arizona Strip LLC

**Unpatented Mining Claims Located in
Coconino County, Arizona**

<u>Claim Name</u>	<u>Location</u>		<u>Recorded</u>		<u>BLM Serial No</u>	<u>Claim Counter</u>
	<u>¼ Sec</u>	<u>Sec-Twp-Rng</u>	<u>Book</u>	<u>Page</u>		
CANYON 64	NE	19-29N-3E	673	573	AMC 22633	1
	NW	20-29N-3E				
CANYON 65	E2	19-29N-3E	673	575	AMC 22634	2
	W2	20-29N-3E				
CANYON 66	SE	19-29N-3E	673	577	AMC 22635	3
	SW	20-29N-3E				
CANYON 74	NW	20-29N-3E	673	593	AMC 22643	4
CANYON 75	W2	20-29N-3E	673	595	AMC 22644	5
CANYON 76	SW	20-29N-3E	673	597	AMC 22645	6
CANYON 84	N2	20-29N-3E	673	613	AMC 22653	7
CANYON 85	ALL	20-29N-3E	673	615	AMC 22654	8
CANYON 86	S2	20-29N-3E	673	617	AMC 22655	9

TOTAL NO. OF CLAIMS: 9

RECEIVED
BUREAU OF
LAND MANAGEMENT
2003 AUG 19 A 9:58
ARIZONA
STATE OFFICE
PHOENIX, ARIZONA

ENTERED INTO COMPUTER
08/27/2003 PB

SCHEDULE 2
2003-2004 Assessment Year

IUC Arizona Strip LLC

**Unpatented Mining Claims Located in
Mohave County, Arizona**

RECEIVED
BUREAU OF
LAND MANAGEMENT
2003 AUG 19 A
ARIZONA
STATE OFFICE
PHOENIX, ARIZONA

Claim Name	Location		Recorded		BLM Serial No	Claim Counter
	<u>¼ S</u>	<u>Sec-Twp-Rng</u>	<u>Book</u>	<u>Page</u>		
SIN 1279	NE	22-36N-5W	601	479	AMC 96321	1
	NW	23-36N-5W				
SIN 1280	NE	22-36N-5W	601	481	AMC 96322	2
	NW	23-36N-5W				
SIN 1281	E2	22-36N-5W	601	483	AMC 96323	3
	W2	23-36N-5W				
SIN 1282	SE	22-36N-5W	601	485	AMC 96324	4
	SW	23-36N-5W				
SIN 1283	SE	22-36N-5W	601	487	AMC 96325	5
	SW	23-36N-5W				
SIN 1305	NW	23-36N-5W	601	531	AMC 96347	6
SIN 1306	NW	23-36N-5W	601	533	AMC 96348	7
SIN 1307	W2	23-36N-5W	601	535	AMC 96349	8
SIN 1308	SW	23-36N-5W	601	537	AMC 96350	9
SIN 1309	SW	23-36N-5W	601	539	AMC 96351	10
KANAB 36	SW	17-38N-3W	620	747	AMC 101333	11
	NW	20-38N-3W	Amended 1126	619		
KANAB 71	SW	17-38N-3W	620	780	AMC 101366	12
KANAB 72	S2	17-38N-3W	620	781	AMC 101367	13
KANAB 73	SW	17-38N-3W	620	782	AMC 101368	14
KANAB 74	S2	17-38N-3W	620	783	AMC 101369	15
KANAB 75	SW	17-38N-3W	620	784	AMC 101370	16
KANAB 76	S2	17-38N-3W	620	785	AMC 101371	17
PINYON 593	SE	17-36N-4W	777	184	AMC 151888	18
PINYON 594	SE	17-36N-4W	777	187	AMC 151889	19
PINYON 595	SE	20-36N-4W	777	190	AMC 151890	20
	SW	21-36N-4W				
PINYON 596	SE	20-36N-4W	777	193	AMC 151891	21
	SW	21-36N-4W				
PINYON 597	SE	20-36N-4W	777	196	AMC 151892	22
	SW	21-36N-4W				
PINYON 637	N2	21-36N-4W	780	487	AMC 153240	23
PINYON 638	ALL	21-36N-4W	780	490	AMC 153241	24
PINYON 639	S2	21-36N-4W	780	493	AMC 153242	25

<u>Claim Name</u>	<u>Location</u>		<u>Recorded</u>		<u>BLM Serial No</u>	<u>Claim Counter</u>
	<u>¼ S</u>	<u>Sec-Twp-Rng</u>	<u>Book</u>	<u>Page</u>		
PINYON 640	S2	21-36N-4W	780	496	AMC 153243	26
PINYON 641	S2	21-36N-4W	780	499	AMC 153244	27

TOTAL NO. OF CLAIMS: 27

RECEIVED
BUREAU OF
LAND MANAGEMENT
2003 AUG 19 A 9:58
ARIZONA
STATE OFFICE
PHOENIX, ARIZONA

ENTERED INTO COMPUTER
08/27/2003 RB

INTERNATIONAL URANIUM (USA) CORPORATION

18644

Invoice Number

2003-2004 ASSESSMENT

Inv. Date

14-AUG-2003

Net Invoice

3,600.00


Check Total

RECEIVED
BUREAU OF
LAND MANAGEMENT
2003 AUG 19 AM 9:58
ARIZONA
STATE OFFICE
PHOENIX, ARIZONA

RECEIVED
BUREAU OF
LAND MANAGEMENT

2003 AUG 19 A 9:58

ARIZONA
STATE OFFICE
PHOENIX, ARIZONA



INTERNATIONAL
URANIUM (USA)
CORPORATION

Independence Plaza, Suite 950
1050 Seventeenth Street
Denver, CO 80265

Bureau of Land Management
Department of Interior
222 North Central Avenue
Phoenix, AZ 85004-2203

United States Department of the Interior
Bureau of Land Management
BUSINESS & SUPPORT SVCS DIV
222 N CENTRAL AVE
PHOENIX, AZ 85004 -2203
Phone: (602) 417-9200

Receipt

No:

734007

Transaction #: 763479

Date of Transaction: 08/19/2003

CUSTOMER: INTERNATIONAL URANIUM CORPORATION
1050 17TH ST, SUITE 950
DENVER, CO 80265

LINE #	QTY	DESCRIPTION	REMARKS	UNIT PRICE	TOTAL
1	1.00	LOCATABLE MINERALS / MINING CLAIMS-NOT NEW-UNADJUD, ONE AUTH NO. ONLY / MINING CLAIM MONEY RECEIVED (455) CASES: AMC22633/\$3600.00	MAIN 2004 (36)	- n/a -	3600.00
TOTAL:					\$3,600.00

PAYMENT INFORMATION

1	AMOUNT:	\$3,600.00	POSTMARKED:	08/15/2003
	TYPE:	CHECK	RECEIVED:	08/19/2003
	CHECK NO:	18644		
	NAME:	INTERINATIONAL URANIUM (USA) CORP. 1050 17TH ST, SUITE 950 DENVER CO 80265		

REMARKS

This receipt was generated by the automated BLM Collections and Billing System and is a paper representation of a portion of the official electronic record contained therein.

ENTERED INTO COMPUTER
08/27/2003 PR

Receipt No. 555404

Trans No. 580184

LEAD FILE #'S

AMC 22630; AMC 96296

AMC 101298 / AMC 151806

AMC 153075

AMC Number	Code	Amount
22633-22635	482	300 ⁰⁰
22643-22645	{	300 ⁰⁰
22653-22655		300 ⁰⁰
96321-96325		500 ⁰⁰
96347-96351		500 ⁰⁰
101333		100 ⁰⁰
101366-101371	{	600 ⁰⁰
151888-151892		500 ⁰⁰
153240-153244		482
TOTAL:		\$3600 ⁰⁰

Date of Doc 09/03/02 → 09/01/02

Date of Rec't 09/04/02

Amount Rec'd \$3600

Amount Earned \$3600.00

480 POL
481 NOI
482 MAINT
396 TRANS
635 AMEND

AMC Number	Code	Amount
TOTAL:		\$

Date Entered: 9/13/2002 RE

Date Verified: 9/16/02 arB

Sent to Accts: 9/16/02 aB

Date Earned: _____

NOTES:

United States Department of the Interior
Bureau of Land Management
BUSINESS & SUPPORT SVCS DIV
222 N CENTRAL AVE
PHOENIX, AZ 85004 -2203
Phone: (602) 417-9200

Receipt

No.

555404

Transaction #: 580184

Date of Transaction: 09/04/2002

CUSTOMER: INTERNATIONAL URANIUM CORPORATION
1050 17TH ST, SUITE 940
DENVER, CO 80265

LINE #	QTY	DESCRIPTION	REMARKS	UNIT PRICE	TOTAL
1	1.00	LOCATABLE MINERALS / MINING CLAIMS-NOT NEW-UNADJUD, ONE AUTH NO. ONLY / MINING CLAIM MONEY RECEIVED (455) CASES: AMC96321/\$3600.00	MAIN 2003 (36)	- n/a -	3600.00
TOTAL:					\$3,600.00

PAYMENT INFORMATION						
1	AMOUNT	\$3,600.00	POSTMARKED	08/28/2002		
	TYPE	CHECK	RECEIVED	09/03/2002		
	CHECK NO.	16555				
	NAME	INTERNATIONAL URANIUM(USA) CORPORATION 1050 17TH ST, SUITE 940 DENVER CO 80265				

REMARKS

This receipt was generated by the automated BLM Collections and Billing System and is a paper representation of a portion of the official electronic record contained therein.



INTERNATIONAL
URANIUM (USA)
CORPORATION

Independence Plaza, Suite 950 • 1050 Seventeenth Street • Denver, CO 80265 • 303 628 7798 (main) • 303 389 4125 (fax)

August 13, 2002

Bureau of Land Management
Arizona State Office
222 North Central Avenue
Phoenix, Arizona 85004-2203

Re: Maintenance Fee Payments for 2002-2003 Assessment Year to Hold Unpatented Mining Claims

Enclosed is International Uranium (USA) Corporation's check in the total amount of \$3,600 for payment of maintenance fees for the September 1, 2002 to September 1, 2003 assessment year to hold those specific unpatented mining claims located in Arizona and which are listed on the two attached Schedules.

This payment is submitted by International Uranium (USA) Corporation as operator for IUC Arizona Strip LLC and IUC Exploration LLC (the owners of the claims) both of which owners have a mailing address of 1050 17th St., Suite 950, Denver, Colorado 80265.

Also enclosed are two Schedules, Schedule 3 NOTICE OF ABANDONMENT for certain claims located in Coconino County and Schedule 4 NOTICE OF ABANDONMENT for certain claims located in Mohave County, which lists those specific unpatented mining claims which will no longer be maintained by IUC Exploration LLC. Schedules 3 and 4 are included herein to facilitate BLM record keeping and documentation

Please return a date-stamped copy of this letter and the four Schedules for our permanent files. Extra copies of this letter and four Schedules are included for your convenience.

Sincerely,

Terry V. Wetz
Director of Project Development

Enclosures: 1 check
4 Schedules
Extra copy of letter and schedules

ENTERED IN COMPUTER

82 9/13/2002

SCHEDULE 1
2002-2003 Assessment Year

IUC Arizona Strip LLC

**Unpatented Mining Claims Located in
Coconino County, Arizona**

<u>Claim Name</u>	<u>Location</u>		<u>Recorded</u>		<u>BLM Serial No</u>	<u>Claim Counter</u>
	<u>¼ Sec</u>	<u>Sec-Twp-Rng</u>	<u>Book</u>	<u>Page</u>		
CANYON 64	NE	19-29N-3E	673	573	AMC 22633	1
	NW	20-29N-3E				
CANYON 65	E2	19-29N-3E	673	575	AMC 22634	2
	W2	20-29N-3E				
CANYON 66	SE	19-29N-3E	673	577	AMC 22635	3
	SW	20-29N-3E				
CANYON 74	NW	20-29N-3E	673	593	AMC 22643	4
CANYON 75	W2	20-29N-3E	673	595	AMC 22644	5
CANYON 76	SW	20-29N-3E	673	597	AMC 22645	6
CANYON 84	N2	20-29N-3E	673	613	AMC 22653	7
CANYON 85	ALL	20-29N-3E	673	615	AMC 22654	8
CANYON 86	S2	20-29N-3E	673	617	AMC 22655	9

TOTAL NO. OF CLAIMS: 9

RECEIVED
BUREAU OF
LAND MANAGEMENT
2002 SEP - 3 A 9:41
ARIZONA
STATE OFFICE
PHOENIX, ARIZONA

ENTERED IN COMPUTER
RE 9/13/2002

SCHEDULE 2
2002-2003 Assessment Year

IUC Arizona Strip LLC

Unpatented Mining Claims Located in
Mohave County, Arizona

RECEIVED
 LAND ASSESSMENT
 2002 SEP - 3 A 9 41
 STATE OFFICE
 PHOENIX, ARIZONA

Claim Name	Location		Recorded		BLM Serial No	Claim Counter
	¼ S	Sec-Twp-Rng	Book	Page		
SIN 1279	NE	22-36N-5W	601	479	AMC 96321	1
	NW	23-36N-5W				
SIN 1280	NE	22-36N-5W	601	481	AMC 96322	2
	NW	23-36N-5W				
SIN 1281	E2	22-36N-5W	601	483	AMC 96323	3
	W2	23-36N-5W				
SIN 1282	SE	22-36N-5W	601	485	AMC 96324	4
	SW	23-36N-5W				
SIN 1283	SE	22-36N-5W	601	487	AMC 96325	5
	SW	23-36N-5W				
SIN 1305	NW	23-36N-5W	601	531	AMC 96347	6
SIN 1306	NW	23-36N-5W	601	533	AMC 96348	7
SIN 1307	W2	23-36N-5W	601	535	AMC 96349	8
SIN 1308	SW	23-36N-5W	601	537	AMC 96350	9
SIN 1309	SW	23-36N-5W	601	539	AMC 96351	10
KANAB 36	SW	17-38N-3W	620	747	AMC 101333	11
	NW	20-38N-3W	Amended 1126	619		
KANAB 71	SW	17-38N-3W	620	780	AMC 101366	12
KANAB 72	S2	17-38N-3W	620	781	AMC 101367	13
KANAB 73	SW	17-38N-3W	620	782	AMC 101368	14
KANAB 74	S2	17-38N-3W	620	783	AMC 101369	15
KANAB 75	SW	17-38N-3W	620	784	AMC 101370	16
KANAB 76	S2	17-38N-3W	620	785	AMC 101371	17
PINYON 593	SE	17-36N-4W	777	184	AMC 151888	18
PINYON 594	SE	17-36N-4W	777	187	AMC 151889	19
PINYON 595	SE	20-36N-4W	777	190	AMC 151890	20
	SW	21-36N-4W				
PINYON 596	SE	20-36N-4W	777	193	AMC 151891	21
	SW	21-36N-4W				
PINYON 597	SE	20-36N-4W	777	196	AMC 151892	22
	SW	21-36N-4W				
PINYON 637	N2	21-36N-4W	780	487	AMC 153240	23
PINYON 638	ALL	21-36N-4W	780	490	AMC 153241	24

<u>Claim Name</u>	<u>Location</u>		<u>Recorded</u>		<u>BLM Serial No</u>	<u>Claim Counter</u>
	<u>¼ S</u>	<u>Sec-Twp-Rng</u>	<u>Book</u>	<u>Page</u>		
PINYON 639	S2	21-36N-4W	780	493	AMC 153242	25
PINYON 640	S2	21-36N-4W	780	496	AMC 153243	26
PINYON 641	S2	21-36N-4W	780	499	AMC 153244	27

TOTAL NO. OF CLAIMS: 27

2002 SEP -3 A 9 41
 LAND MANAGEMENT
 BUREAU OF LAND MANAGEMENT
 STATE OF ARIZONA
 PHOENIX, ARIZONA

ENTERED IN COMPUTER
 RE 9/13/2002

**SCHEDULE 3
2002-2003 Assessment Year**

IUC Exploration LLC

NOTICE OF ABANDONMENT

**Unpatented Mining Claims Located in
Coconino County, Arizona**

Please take notice that IUC Exploration LLC has abandoned and hereby relinquishes all claim to the following unpatented mining claims in Coconino County, Arizona.

<u>Claim Name</u>	<u>Location</u>		<u>Recorded</u>		<u>BLM Serial No</u>	<u>Claim Counter</u>
	<u>¼ Sec</u>	<u>Sec-Twp-Rng</u>	<u>Book</u>	<u>Page</u>		
AUTO 3	SE	20-28N-4E	870	620	AMC 158756	1
AUTO 4	SE	20-28N-4E	870	622	AMC 158757	2
	NE	29-28N-4E				
AUTO 5	SE	20-28N-4E	870	624	AMC 158758	3
	SW	21-28N-4E				
AUTO 6	SE	20-28N-4E	870	626	AMC 158759	4
	SW	21-28N-4E				
	NW	28-28N-4E				
	NE	29-28N-4E				
AUTO 7	SW	21-28N-4E	870	628	AMC 158760	5
AUTO 8	SW	21-28N-4E	870	630	AMC 158761	6
	NW	28-28N-4E				
NAG 159	NW	4-28N-3E	939	611	AMC 205341	7
	SW	33-29N-3E				
NAG 160	N2	4-28N-3E	939	613	AMC 205342	8
	S2	33-29N-3E				
NAG 161	NW	4-28N-3E	939	615	AMC 205343	9
NAG 162	N2	4-28N-3E	939	617	AMC 205344	10
NAG 163	NW	4-28N-3E	939	619	AMC 205345	11
NAG 164	N2	4-28N-3E	939	621	AMC 205346	12
NAG 165	NW	4-28N-3E	939	623	AMC 205347	13
NAG 166	N2	4-28N-3E	939	625	AMC 205348	14
NAG 236	SW	21-29N-3E	939	765	AMC 205418	15
NAG 238	S2	21-29N-3E	939	769	AMC 205420	16
NAG 240	S2	21-29N-3E	939	773	AMC 205422	17
NAG 251	W2	28-29N-3E	939	795	AMC 205433	18
NAG 252	ALL	28-29N-3E	939	797	AMC 205434	19
NAG 253	SW	28-29N-3E	939	799	AMC 205435	20
NAG 254	S2	28-29N-3E	939	801	AMC 205436	21
NAG 255	SW	28-29N-3E	939	803	AMC 205437	22
NAG 256	S2	28-29N-3E	939	805	AMC 205438	23
NAG 257	SW	28-29N-3E	939	807	AMC 205439	24

ENTERED IN COMPUTER

9/13/2002 RE

Claim Name	Location		Recorded		BLM Serial No	Claim Counter
	¼ Sec	Sec-Twp-Rng	Book	Page		
NAG 258	S2	28-29N-3E	939	809	AMC 205440	25
NAG 259	SW	28-29N-3E	939	811	AMC 205441	26
	NW	33-29N-3E				
NAG 261	NW	33-29N-3E	939	815	AMC 205443	27
NAG 263	NW	33-29N-3E	939	819	AMC 205445	28
NAG 265	NW	33-29N-3E	939	823	AMC 205447	29
NAG 267	NW	33-29N-3E	939	827	AMC 205449	30
NAG 284	SW	28-29N-3E	939	861	AMC 205466	31
	SE	29-29N-3E				
	NE	32-29N-3E				
	NW	33-29N-3E				
NAG 286	NE	32-29N-3E	939	865	AMC 205468	32
	NW	33-29N-3E				
NAG 288	NE	32-29N-3E	939	869	AMC 205470	33
	NW	33-29N-3E				
NAG 290	NE	32-29N-3E	939	873	AMC 205472	34
	NW	33-29N-3E				
NAG 292	NE	32-29N-3E	939	877	AMC 205474	35
	NW	33-29N-3E				

TOTAL NO. OF CLAIMS: 35

-end-

2002 SEP - 3 A 9:41
 BUREAU OF
 LAND MANAGEMENT
 STATE OFFICE
 PHOENIX, ARIZONA

ENTERED IN COMPUTER

RE 9/13/2002

**SCHEDULE 4
2002-2003 Assessment Year**

IUC Exploration LLC

NOTICE OF ABANDONMENT

**Unpatented Mining Claims Located in
Mohave County, Arizona**

STATE OF ARIZONA
DEPT. OF REVENUE
LAND & MINES DIVISION

2002 SEP - 3 A 9:41

STATE OF ARIZONA
DEPT. OF REVENUE
LAND & MINES DIVISION

Please take notice that IUC Exploration LLC has abandoned and hereby relinquishes all claim to the following unpatented mining claims in Mohave County, Arizona.

<u>Claim Name</u>	<u>Location</u>		<u>Recorded</u>		<u>BLM Serial No</u>	<u>Claim Counter</u>
	<u>¼ S</u>	<u>Sec-Twp-Rng</u>	<u>Book</u>	<u>Page</u>		
KANAB 371	SW	13-38N-4W	751	405	AMC 147363	1
	SE	14-38N-4W				
KANAB 372	SW	13-38N-4W	751	403	AMC 147364	2
KANAB 373	SW	13-38N-4W	751	401	AMC 147365	3
	SE	14-38N-4W				
KANAB 374	SW	13-38N-4W	751	399	AMC 147366	4
HUNT 120	NW	13-38N-4W	759	215	AMC 149602	5
HUNT 122	NW	13-38N-4W	759	219	AMC 149604	6
HUNT 124	NW	13-38N-4W	759	223	AMC 149606	7
HUNT 125	SW	13-38N-4W	759	225	AMC 149607	8
HUNT 126	SW	13-38N-4W	759	227	AMC 149608	9
HUNT 163	NE	14-38N-4W	759	301	AMC 149645	10
HUNT 165	NE	14-38N-4W	759	305	AMC 149647	11
HUNT 167	NE	14-38N-4W	759	309	AMC 149649	12
HUNT 169	SE	14-38N-4W	759	313	AMC 149651	13
HUNT 171	SE	14-38N-4W	759	317	AMC 149653	14
J.H. 3238	S2	14-35N-5W	786	960	AMC 155003	15
J.H. 3240	ALL	14-35N-5W	786	966	AMC 155005	16
J.H. 3242	N2	14-35N-5W	786	972	AMC 155007	17
J.H. 3244	N2	14-35N-5W	786	978	AMC 155009	18
J.H. 3246	N2	14-35N-5W	786	984	AMC 155011	19
J.H. 3309	SE	14-35N-5W	787	172	AMC 155074	20
J.H. 3311	E2	14-35N-5W	787	178	AMC 155076	21
J.H. 3313	NE	14-35N-5W	787	184	AMC 155078	22
J.H. 3315	NE	14-35N-5W	787	190	AMC 155080	23
J.H. 3316	NW	13-35N-5W	787	193	AMC 155081	24
	NE	14-35N-5W				
J.H. 3317	NE	14-35N-5W	787	196	AMC 155082	25
B & J 2022	SW	21-36N-6W	777	838	AMC 156880	26

ENTERED IN COMPUTER
9/13/2002

Claim Name	Location		Recorded		BLM Serial No	Claim Counter
	<u>1/4 S</u>	<u>Sec-Twp-Rng</u>	<u>Book</u>	<u>Page</u>		
B & J 2023	SW	21-36N-6W	777	840	AMC 156881	27
B & J 2024	SW	21-36N-6W	777	842	AMC 156882	28
B & J 2047	S2	21-36N-6W	777	888	AMC 156899	29
B & J 2048	S2	21-36N-6W	777	890	AMC 156900	30
B & J 2049	S2	21-36N-6W	777	892	AMC 156901	31
J.H. 3387	NW	13-35N-5W	789	61	AMC 157103	32
J.H. 3388	N2	13-35N-5W	789	64	AMC 157104	33
J.H. 3459	NE	13-35N-5W	789	277	AMC 157175	34
J.H. 3460	NW	18-35N-4W	789	280	AMC 157176	35
	NE	13-35N-5W				
J.H. 3461	NE	13-35N-5W	789	283	AMC 157177	36
J.H. 3462	NW	18-35N-4W	789	286	AMC 157178	37
	NE	13-35N-5W				
J.H. 3463	SE	12-35N-5W	789	289	AMC 157179	38
	NE	13-35N-5W				
J.H. 3464	SW	7-35N-4W	789	292	AMC 157180	39
	NW	18-35N-4W				
	SE	12-35N-5W				
	NE	13-35N-5W				
J.H. 3465	SE	12-35N-5W	789	295	AMC 157181	40
J.H. 3466	SW	7-35N-4W	789	298	AMC 157182	41
	SE	12-35N-5W				
J.H. 3467	SE	12-35N-5W	789	301	AMC 157183	42
J.H. 3468	SW	7-35N-4W	789	304	AMC 157184	43
	SE	12-35N-5W				
HUNT 118	NW	13-38N-4W	794	141	AMC 159569	44
B & J 2446	NE	19-36N-5W	816	29	AMC 166585	45
	NW	20-36N-5W				
B & J 2447	SE	19-36N-5W	816	31	AMC 166586	46
	SW	20-36N-5W				
B & J 2448	SE	19-36N-5W	816	33	AMC 166587	47
	SW	20-36N-5W				
B & J 2449	SE	19-36N-5W	816	35	AMC 166588	48
	SW	20-36N-5W				
B & J 2471	NW	20-36N-5W	816	79	AMC 166610	49
B & J 2472	SW	20-36N-5W	816	81	AMC 166611	50
B & J 2473	SW	20-36N-5W	816	83	AMC 166612	51
B & J 2474	SW	20-36N-5W	816	85	AMC 166613	52
	SE	14-35N-7W				
KANAB 397	S2	13-38N-4W	1364	191	AMC 275501	53
KANAB 399	S2	13-38N-4W	1364	195	AMC 275503	54

TOTAL NO. OF CLAIMS: 54

ENTERED IN COMPUTER
9/13/2002 RWE

2002 SEP - 3 A 9:41
STATE OF ARIZONA
LAND MANAGEMENT
PROPERTY, ARIZONA

RECEIVED
BUREAU OF
LAND MANAGEMENT

2002 SEP -3 A 9:41

ARIZONA
STATE OFFICE
PHOENIX, ARIZONA



INTERNATIONAL
URANIUM (USA)
CORPORATION

Independence Plaza, Suite 950
1050 Seventeenth Street
Denver, CO 80265

**Bureau of Land Management
Department of the Interior
222 N. Central Avenue
Phoenix, AZ 85004-2203**

Receipt No. 367500

Trans No. 386186

AMC 166356,
205183
275437

LEAD FILE #'S

AMC 22630, 96296
101298, 147275, 149553

151866, 153075, 153075, 154978
156864, 157073, 158754, 159525

AMC Number	Code	Amount
22633 - 22635		300
22643 - 22645		300
22653 - 22655		300
96321 - 96325		500.00
96347 - 96351		500.
141333		100
101366 - 101371		600
147363 - 147366		400
149602		100
149604		100
149606 - 149608		300
149645		100
149647		100
149649		100
149651		100
149653		100
TOTAL:		\$

AMC Number	Code	Amount
151888 - 151892		500.00
153240 - 153244		500.00
155003		100
155005		100
155007		100
155009		100
155011		100
155074		100
155076		100
155078		100
155080 - 155082		300
156880 - 156882		300
156899 - 156901		300
157103 - 157104		200.00
157175 - 157184		1000
158756 - 158761		600
TOTAL:		\$ 12500.00

Date of Doc 8-28-01

Date of Rec't 8-28-01

Amount Rec'd 12,500

Amount Earned 12,500

Date Entered: 10/24/01 MTN

Date Verified: 10/24/01 MTN

Sent to Accts: ✓

Date Earned: _____

480 POL
481 NOI
482 MAINT
396 TRANS
635 AMEND

NOTES:

page 102

Page 242



INTERNATIONAL
URANIUM (USA)
CORPORATION

34m
COPY

Independence Plaza, Suite 950 • 1050 Seventeenth Street • Denver, CO 80265 • 303 628 7798 (main) • 303 389 4125 (fax)

August 24, 2001

Bureau of Land Management
Arizona State Office
222 North Central Avenue
Phoenix, Arizona 85004-2203

Re: Maintenance Fee Payments for 2001-2002 Assessment Year to Hold Unpatented Mining Claims

Enclosed is International Uranium (USA) Corporation's check in the total amount of \$12,500 for payment of maintenance fees for the September 1, 2001 to September 1, 2002 assessment year to hold those specific unpatented mining claims located in Arizona and which are listed on the four attached Schedules.

Also enclosed are two Schedules, Schedule 5 NOTICE OF ABANDONMENT for certain claims located in Coconino County and Schedule 6 NOTICE OF ABANDONMENT for certain claims located in Mohave County, which lists those specific unpatented mining claims which will no longer be maintained by IUC Exploration LLC. Schedules 5 and 6 are included herein to facilitate BLM record keeping and documentation.

This payment is submitted by International Uranium (USA) Corporation as operator for IUC Arizona Strip LLC and IUC Exploration LLC (the owners of the claims) both of which owners have a mailing address of 1050 17th St., Suite 950, Denver, Colorado 80265.

Please return a date-stamped copy of this letter and six Schedules for our permanent files. Extra copies of this letter and six Schedules are included for your convenience.

Sincerely,

Terry V. Wetz
Director of Project Development

Enclosures: 1 check
6 Schedules
Extra copy of letter and schedules

125-C

SCHEDULE 1
2001-2002 Assessment Year

IUC Arizona Strip LLC

**Unpatented Mining Claims Located in
Coconino County, Arizona**

2001 AUG 28 P 12:21

RECEIVED
LAND MANAGEMENT
DIVISION

<u>Claim Name</u>	<u>Location</u>		<u>Recorded</u>		<u>BLM Serial No</u>	<u>Claim Counter</u>
	<u>¼ Sec</u>	<u>Sec-Twp-Rng</u>	<u>Book</u>	<u>Page</u>		
CANYON 64	NE	19-29N-3E	673	573	AMC 22633	1
	NW	20-29N-3E				
CANYON 65	E2	19-29N-3E	673	575	AMC 22634	2
	W2	20-29N-3E				
CANYON 66	SE	19-29N-3E	673	577	AMC 22635	3
	SW	20-29N-3E				
CANYON 74	NW	20-29N-3E	673	593	AMC 22643	4
CANYON 75	W2	20-29N-3E	673	595	AMC 22644	5
CANYON 76	SW	20-29N-3E	673	597	AMC 22645	6
CANYON 84	N2	20-29N-3E	673	613	AMC 22653	7
CANYON 85	ALL	20-29N-3E	673	615	AMC 22654	8
CANYON 86	S2	20-29N-3E	673	617	AMC 22655	9

TOTAL NO. OF CLAIMS: 9

SCHEDULE 2
2001-2002 Assessment Year

IUC Exploration LLC

**Unpatented Mining Claims Located in
Coconino County, Arizona**

<u>Claim Name</u>	<u>Location</u>		<u>Recorded</u>		<u>BLM Serial No</u>	<u>Claim Counter</u>
	<u>¼ Sec</u>	<u>Sec-Twp-Rng</u>	<u>Book</u>	<u>Page</u>		
AUTO 3	SE	20-28N-4E	870	620	AMC 158756	1
AUTO 4	SE	20-28N-4E	870	622	AMC 158757	2
	NE	29-28N-4E				
AUTO 5	SE	20-28N-4E	870	624	AMC 158758	3
	SW	21-28N-4E				
AUTO 6	SE	20-28N-4E	870	626	AMC 158759	4
	SW	21-28N-4E				
	NW	28-28N-4E				
	NE	29-28N-4E				
AUTO 7	SW	21-28N-4E	870	628	AMC 158760	5
AUTO 8	SW	21-28N-4E	870	630	AMC 158761	6
	NW	28-28N-4E				
NAG 159	NW	4-28N-3E	939	611	AMC 205341	7
	SW	33-29N-3E				
NAG 160	N2	4-28N-3E	939	613	AMC 205342	8
	S2	33-29N-3E				
NAG 161	NW	4-28N-3E	939	615	AMC 205343	9
NAG 162	N2	4-28N-3E	939	617	AMC 205344	10
NAG 163	NW	4-28N-3E	939	619	AMC 205345	11
NAG 164	N2	4-28N-3E	939	621	AMC 205346	12
NAG 165	NW	4-28N-3E	939	623	AMC 205347	13
NAG 166	N2	4-28N-3E	939	625	AMC 205348	14
NAG 236	SW	21-29N-3E	939	765	AMC 205418	15
NAG 238	S2	21-29N-3E	939	769	AMC 205420	16
NAG 240	S2	21-29N-3E	939	773	AMC 205422	17
NAG 251	W2	28-29N-3E	939	795	AMC 205433	18
NAG 252	ALL	28-29N-3E	939	797	AMC 205434	19
NAG 253	SW	28-29N-3E	939	799	AMC 205435	20
NAG 254	S2	28-29N-3E	939	801	AMC 205436	21
NAG 255	SW	28-29N-3E	939	803	AMC 205437	22
NAG 256	S2	28-29N-3E	939	805	AMC 205438	23
NAG 257	SW	28-29N-3E	939	807	AMC 205439	24
NAG 258	S2	28-29N-3E	939	809	AMC 205440	25
NAG 259	SW	28-29N-3E	939	811	AMC 205441	26
	NW	33-29N-3E				
NAG 261	NW	33-29N-3E	939	815	AMC 205443	27
NAG 263	NW	33-29N-3E	939	819	AMC 205445	28
NAG 265	NW	33-29N-3E	939	823	AMC 205447	29

<u>Claim Name</u>	<u>Location</u>		<u>Recorded</u>		<u>BLM Serial No</u>	<u>Claim Counter</u>
	<u>¼ Sec</u>	<u>Sec-Twp-Rng</u>	<u>Book</u>	<u>Page</u>		
NAG 267	NW	33-29N-3E	939	827	AMC 205449	30
NAG 284	SW	28-29N-3E	939	861	AMC 205466	31
	SE	29-29N-3E				
	NE	32-29N-3E				
	NW	33-29N-3E				
NAG 286	NE	32-29N-3E	939	865	AMC 205468	32
	NW	33-29N-3E				
NAG 288	NE	32-29N-3E	939	869	AMC 205470	33
	NW	33-29N-3E				
NAG 290	NE	32-29N-3E	939	873	AMC 205472	34
	NW	33-29N-3E				
NAG 292	NE	32-29N-3E	939	877	AMC 205474	35
	NW	33-29N-3E				

TOTAL NO. OF CLAIMS: 35

-end-

SCHEDULE 3
2001-2002 Assessment Year

IUC Arizona Strip LLC

**Unpatented Mining Claims Located in
Mohave County, Arizona**

<u>Claim Name</u>	<u>Location</u>		<u>Recorded</u>		<u>BLM Serial No</u>	<u>Claim</u>
	<u>¼ S</u>	<u>Sec-Twp-Rng</u>	<u>Book</u>	<u>Page</u>		<u>Counter</u>
SIN 1279	NE	22-36N-5W	601	479	AMC 96321	1
SIN 1280	NW	23-36N-5W	601	481	AMC 96322	2
	NE	22-36N-5W				
SIN 1281	NW	23-36N-5W	601	483	AMC 96323	3
	E2	22-36N-5W				
SIN 1282	W2	23-36N-5W	601	485	AMC 96324	4
	SE	22-36N-5W				
SIN 1283	SW	23-36N-5W	601	487	AMC 96325	5
	SE	22-36N-5W				
	SW	23-36N-5W				
SIN 1305	NW	23-36N-5W	601	531	AMC 96347	6
SIN 1306	NW	23-36N-5W	601	533	AMC 96348	7
SIN 1307	W2	23-36N-5W	601	535	AMC 96349	8
SIN 1308	SW	23-36N-5W	601	537	AMC 96350	9
SIN 1309	SW	23-36N-5W	601	539	AMC 96351	10
KANAB 36	SW	17-38N-3W	620	747	AMC 101333	11
	NW	20-38N-3W	Amended 1126	619		
KANAB 71	SW	17-38N-3W	620	780	AMC 101366	12
KANAB 72	S2	17-38N-3W	620	781	AMC 101367	13
KANAB 73	SW	17-38N-3W	620	782	AMC 101368	14
KANAB 74	S2	17-38N-3W	620	783	AMC 101369	15
KANAB 75	SW	17-38N-3W	620	784	AMC 101370	16
KANAB 76	S2	17-38N-3W	620	785	AMC 101371	17
PINYON 593	SE	17-36N-4W	777	184	AMC 151888	18
PINYON 594	SE	17-36N-4W	777	187	AMC 151889	19
PINYON 595	SE	20-36N-4W	777	190	AMC 151890	20
	SW	21-36N-4W				
PINYON 596	SE	20-36N-4W	777	193	AMC 151891	21
	SW	21-36N-4W				
PINYON 597	SE	20-36N-4W	777	196	AMC 151892	22
	SW	21-36N-4W				
PINYON 637	N2	21-36N-4W	780	487	AMC 153240	23
PINYON 638	ALL	21-36N-4W	780	490	AMC 153241	24

<u>Claim Name</u>	<u>Location</u>		<u>Recorded</u>		<u>BLM Serial No</u>	<u>Claim Counter</u>
	<u>¼ S</u>	<u>Sec-Twp-Rng</u>	<u>Book</u>	<u>Page</u>		
PINYON 639	S2	21-36N-4W	780	493	AMC 153242	25
PINYON 640	S2	21-36N-4W	780	496	AMC 153243	26
PINYON 641	S2	21-36N-4W	780	499	AMC 153244	27

TOTAL NO. OF CLAIMS: 27

2001 AUG 28 P 12:21
 LAND MANAGEMENT
 STATE OF ARIZONA
 WILSON

SCHEDULE 4
2001-2002 Assessment Year

IUC Exploration LLC

**Unpatented Mining Claims Located in
Mohave County, Arizona**

<u>Claim Name</u>	<u>Location</u>		<u>Recorded</u>		<u>BLM Serial No</u>	<u>Claim Counter</u>
	<u>¼ S</u>	<u>Sec-Twp-Rng</u>	<u>Book</u>	<u>Page</u>		
KANAB 371	SW	13-38N-4W	751	405	AMC 147363	1
	SE	14-38N-4W				
KANAB 372	SW	13-38N-4W	751	403	AMC 147364	2
KANAB 373	SW	13-38N-4W	751	401	AMC 147365	3
	SE	14-38N-4W				
KANAB 374	SW	13-38N-4W	751	399	AMC 147366	4
HUNT 120	NW	13-38N-4W	759	215	AMC 149602	5
HUNT 122	NW	13-38N-4W	759	219	AMC 149604	6
HUNT 124	NW	13-38N-4W	759	223	AMC 149606	7
HUNT 125	SW	13-38N-4W	759	225	AMC 149607	8
HUNT 126	SW	13-38N-4W	759	227	AMC 149608	9
HUNT 163	NE	14-38N-4W	759	301	AMC 149645	10
HUNT 165	NE	14-38N-4W	759	305	AMC 149647	11
HUNT 167	NE	14-38N-4W	759	309	AMC 149649	12
HUNT 169	SE	14-38N-4W	759	313	AMC 149651	13
HUNT 171	SE	14-38N-4W	759	317	AMC 149653	14
J.H. 3238	S2	14-35N-5W	786	960	AMC 155003	15
J.H. 3240	ALL	14-35N-5W	786	966	AMC 155005	16
J.H. 3242	N2	14-35N-5W	786	972	AMC 155007	17
J.H. 3244	N2	14-35N-5W	786	978	AMC 155009	18
J.H. 3246	N2	14-35N-5W	786	984	AMC 155011	19
J.H. 3309	SE	14-35N-5W	787	172	AMC 155074	20
J.H. 3311	E2	14-35N-5W	787	178	AMC 155076	21
J.H. 3313	NE	14-35N-5W	787	184	AMC 155078	22
J.H. 3315	NE	14-35N-5W	787	190	AMC 155080	23
J.H. 3316	NW	13-35N-5W	787	193	AMC 155081	24
	NE	14-35N-5W				
J.H. 3317	NE	14-35N-5W	787	196	AMC 155082	25
B & J 2022	SW	21-36N-6W	777	838	AMC 156880	26
B & J 2023	SW	21-36N-6W	777	840	AMC 156881	27
B & J 2024	SW	21-36N-6W	777	842	AMC 156882	28
B & J 2047	S2	21-36N-6W	777	888	AMC 156899	29
B & J 2048	S2	21-36N-6W	777	890	AMC 156900	30
B & J 2049	S2	21-36N-6W	777	892	AMC 156901	31

<u>Claim Name</u>	<u>Location</u>		<u>Recorded</u>		<u>BLM Serial No</u>	<u>Claim Counter</u>
	<u>¼ S</u>	<u>Sec-Twp-Rng</u>	<u>Book</u>	<u>Page</u>		
J.H. 3387	NW	13-35N-5W	789	61	AMC 157103	32
J.H. 3388	N2	13-35N-5W	789	64	AMC 157104	33
J.H. 3459	NE	13-35N-5W	789	277	AMC 157175	34
J.H. 3460	NW	18-35N-4W	789	280	AMC 157176	35
	NE	13-35N-5W				
J.H. 3461	NE	13-35N-5W	789	283	AMC 157177	36
J.H. 3462	NW	18-35N-4W	789	286	AMC 157178	37
	NE	13-35N-5W				
J.H. 3463	SE	12-35N-5W	789	289	AMC 157179	38
	NE	13-35N-5W				
J.H. 3464	SW	7-35N-4W	789	292	AMC 157180	39
	NW	18-35N-4W				
	SE	12-35N-5W				
	NE	13-35N-5W				
J.H. 3465	SE	12-35N-5W	789	295	AMC 157181	40
J.H. 3466	SW	7-35N-4W	789	298	AMC 157182	41
	SE	12-35N-5W				
J.H. 3467	SE	12-35N-5W	789	301	AMC 157183	42
J.H. 3468	SW	7-35N-4W	789	304	AMC 157184	43
	SE	12-35N-5W				
HUNT 118	NW	13-38N-4W	794	141	AMC 159569	44
B & J 2446	NE	19-36N-5W	816	29	AMC 166585	45
	NW	20-36N-5W				
B & J 2447	SE	19-36N-5W	816	31	AMC 166586	46
	SW	20-36N-5W				
B & J 2448	SE	19-36N-5W	816	33	AMC 166587	47
	SW	20-36N-5W				
B & J 2449	SE	19-36N-5W	816	35	AMC 166588	48
	SW	20-36N-5W				
B & J 2471	NW	20-36N-5W	816	79	AMC 166610	49
B & J 2472	SW	20-36N-5W	816	81	AMC 166611	50
B & J 2473	SW	20-36N-5W	816	83	AMC 166612	51
B & J 2474	SW	20-36N-5W	816	85	AMC 166613	52
	SE	14-35N-7W				
KANAB 397	S2	13-38N-4W	1364	191	AMC 275501	53
KANAB 399	S2	13-38N-4W	1364	195	AMC 275503	54

TOTAL NO. OF CLAIMS: 54

2001 AUG 28 PM 12:21
 LAND MANAGEMENT
 BUREAU OF
 LAND MANAGEMENT
 SALT LAKE CITY, UTAH

SCHEDULE 5

2001 – 2002 Assessment Year

IUC Exploration LLC

NOTICE OF ABANDONMENT

Unpatented Mining Claims Located in
Coconino County, Arizona

Please take notice that IUC Exploration LLC has abandoned and hereby relinquishes all claim to the following unpatented mining claims in Coconino County, Arizona:

Claim Name	Location		Recorded		BLM Serial No	Claim Counter
	<u>¼ Sec</u>	<u>Sec-Twp-Rng</u>	<u>Book</u>	<u>Page</u>		
RUSTY 7	NW	6-28N-6E	750	612	AMC 61201	1
RUSTY 8	NW	6-28N-6E	750	614	AMC 61202	2
RUSTY 11	NW	6-28N-6E	750	620	AMC 61205	3
RUSTY 12	N2	6-28N-6E	750	622	AMC 61206	4
RUSTY 17	NW	6-28N-6E	750	632	AMC 61211	5
RUSTY 18	N2	6-28N-6E	750	634	AMC 61212	6
RUSTY 21	W2	6-28N-6E	750	640	AMC 61215	7
RUSTY 22	ALL	6-28N-6E	750	642	AMC 61216	8
BURRO 9	SE	26-28N-6E	856	166	AMC 152511	9
BURRO 10	SE	26-28N-6E	856	168	AMC 152512	10
BURRO 11	SE	26-28N-6E	856	170	AMC 152513	11
BURRO 12	SW	25-28N-6E	856	172	AMC 152514	12
BURRO 13	SW	25-28N-6E	856	174	AMC 152515	13
BURRO 14	SW	25-28N-6E	856	176	AMC 152516	14
BURRO 17	NE	35-28N-6E	856	182	AMC 152519	15
BURRO 18	NE	35-28N-6E	856	184	AMC 152520	16
BURRO 19	NE	35-28N-6E	856	186	AMC 152521	17
BURRO 20	NW	36-28N-6E	856	188	AMC 152522	18
BURRO 21	NW	36-28N-6E	856	190	AMC 152523	19
BURRO 22	NW	36-28N-6E	856	192	AMC 152524	20
BANK 3	S2	20-28N-6E	870	62	AMC 158821	21
BANK 5	SE	20-28N-6E	870	66	AMC 158823	22
BANK 7	SE	20-28N-6E	870	70	AMC 158825	23
BANK 9	SE	20-28N-6E	870	74	AMC 158827	24
BANK 11	SE	20-28N-6E	870	78	AMC 158829	25
	SW	21-28N-6E				

ENTERED IN COMPUTER

10/24/01

Claim Name	Location		Recorded		BLM Serial No	Claim Counter
	<u>¼ Sec</u>	<u>Sec-Twp-Rng</u>	<u>Book</u>	<u>Page</u>		
WILLOW 10	ALL	9-28N-6E	883	564	AMC 165633	26
WILLOW 12	E2	9-28N-6E	883	568	AMC 165635	27
WILLOW 14	E2	9-28N-6E	883	572	AMC 165637	28
WILLOW 27	N2	9-28N-6E	883	598	AMC 165650	29
WILLOW 29	NE	9-28N-6E	883	602	AMC 165652	30
WILLOW 31	NE	9-28N-6E	883	606	AMC 165654	31
TAP 20	SW	33-29N-6E	885	581	AMC 169013	32
TAP 22	SW	33-29N-6E	885	585	AMC 169015	33
TAP 24	SW	33-29N-6E	885	589	AMC 169017	34
TAP 35	W2	33-29N-6E	885	611	AMC 169028	35
TAP 37	W2	33-29N-6E	885	615	AMC 169030	36
TAP 39	W2	33-29N-6E	885	619	AMC 169032	37
BANK 20	E2	20-28N-6E	1081	915	AMC 250550	38
BANK 21	E2	20-28N-6E	1081	917	AMC 250551	39
BANK 23	W2	21-28N-6E	1081	921	AMC 250553	40
	NE	20-28N-6E				
	NW	21-28N-6E				
SAYER 5	N2	25-28N-5E	975	509	AMC 221508	41
SAYER 6	ALL	25-28N-5E	975	511	AMC 221509	42
SAYER 7	NE	25-28N-5E	975	513	AMC 221510	43
SAYER 8	E2	25-28N-5E	975	515	AMC 221511	44
SAYER 9	NE	25-28N-5E	975	517	AMC 221512	45
SAYER 10	E2	25-28N-5E	975	519	AMC 221513	46

TOTAL NO. OF CLAIMS: 46

RECEIVED
BUREAU OF
LAND MANAGEMENT
2001 AUG 28 P 12:21
STATE OFFICE
PHOENIX, ARIZONA

SCHEDULE 6

2001 – 2002 Assessment Year

IUC Exploration LLC

NOTICE OF ABANDONMENT

Unpatented Mining Claims Located in
Mohave County, Arizona

RECEIVED
BUREAU OF
LAND MANAGEMENT
2001 AUG 28 P 12:21
STATE OF ARIZONA
MINE & RECLAMATION

Please take notice that IUC Exploration LLC has abandoned and hereby relinquishes all claim to the following unpatented mining claims in Mohave County, Arizona:

Claim Name	Location		Recorded		BLM Serial No	Claim Counter
	<u>¼ Sec</u>	<u>Sec-Twp-Rng</u>	<u>Book</u>	<u>Page</u>		
RIM 9	SE	8-37N-3W	673	473	AMC 117441	1
	NE	17-37N-3W				
RIM 10	NE	17-37N-3W	673	475	AMC 117442	2
RIM 11	SE	8-37N-3W	673	477	AMC 117443	3
	NE	17-37N-3W				
RIM 12	NE	17-37N-3W	673	479	AMC 117444	4
RIM 13	SE	8-37N-3W	673	481	AMC 117445	5
	SW	9-37N-3W				
	NE	16-37N-3W				
	NW	17-37N-3W				
RIM 14	NW	16-37N-3W	673	483	AMC 117446	6
	NE	17-37N-3W				
PEACE 1	S2	28-38N-6W	727	63	AMC 135205	7
PEACE 2	SE	28-38N-6W	727	65	AMC 135206	8
PEACE 3	S2	28-38N-6W	727	67	AMC 135207	9
PEACE 4	SE	28-38N-6W	727	69	AMC 135208	10
PEACE 5	S2	28-38N-6W	727	71	AMC 135209	11
PEACE 6	SE	28-38N-6W	727	73	AMC 135210	12
PEACE 7	S2	28-38N-6W	727	75	AMC 135211	13
	N2	33-38N-6W				
PEACE 8	SE	28-38N-6W	727	77	AMC 135212	14
	NE	33-38N-6W				
PEACE 9	N2	33-38N-6W	739	484	AMC 139551	15
PEACE 10	NE	33-38N-6W	739	486	AMC 139552	16
WEAP 55	SE	14-35N-7W	921	193	AMC 195014	17
	NE	23-35N-7W				
WEAP 56	SW	13-35N-7W	921	195	AMC 195015	18
	SE	14-35N-7W				
	NE	23-35N-7W				
	NW	24-35N-7W				
WEAP 137	SE	14-35N-7W	922	618	AMC 196238	19

ENTERED IN COMPUTER

10/24/01 *MAH*

<u>Claim Name</u>	<u>Location</u>		<u>Recorded</u>		<u>BLM Serial No</u>	<u>Claim Counter</u>
	<u>¼ Sec</u>	<u>Sec-Twp-Rng</u>	<u>Book</u>	<u>Page</u>		
WEAP 138	SW	13-35N-7W	922	620	AMC 196239	20
	SE	14-35N-7W				
WEAP 139	SE	14-35N-7W	922	622	AMC 196240	21
WEAP 140	SW	13-35N-7W	922	624	AMC 196241	22
	SE	14-35N-7W				
WEAP 141	SE	14-35N-7W	922	626	AMC 196242	23
WEAP 142	SW	13-35N-7W	922	628	AMC 196243	24
	SE	14-35N-7W				
WEAP 143	SE	14-35N-7W	922	630	AMC 196244	25
WEAP 144	SW	13-35N-7W	922	632	AMC 196245	26

TOTAL NO. OF CLAIMS: 26

2001 AUG 28 P 12:21
 LAND ASSESSMENT
 BUREAU OF LAND MANAGEMENT
 U.S. DEPARTMENT OF THE INTERIOR
 BUREAU OF LAND MANAGEMENT

United States Department of the Interior
Bureau of Land Management
BUSINESS & SUPPORT SVCS DIV
222 N CENTRAL AVE
PHOENIX, AZ 85004 -2203
Phone: (602) 417-9200

Receipt

No:

367500

Transaction #: 386186

Date of Transaction: 08/28/2001

CUSTOMER: INTERNATIONAL URANIUM (USA) CORP
1050 - 17TH ST STE 950
INDEPENDENCE PLAZA
DENVER, CO 80265

LINE #	QTY	COMMODITY / SUBJECT / ACTION / PRODUCT	REMARKS	UNIT PRICE	TOTAL
1	1.00	LOCATABLE MINERALS / MINING CLAIMS-NOT NEW-UNADJUD, ONE AUTH NO. ONLY / MINING CLAIM MONEY RECEIVED (455)	MAINT 2002 (125)	- n/a -	\$12,500.00
TOTAL:					\$12,500.00

PAYMENT INFORMATION

1	AMOUNT:	\$12,500.00	POSTMARKED:	08/27/2001
	TYPE:	CHECK	RECEIVED:	08/28/2001
	CHECK NO:	14528		
	NAME:	INTERNATIONAL URANIUM (USA) 1050 - 17TH ST STE 950 INDEPENDENCE PLAZA DENVER CO 80265		

REMARKS

PHONE: SEE DOC

CASE SERIAL NUMBER INFORMATION

TRNS #	LINE #	CASES
386186	1	AMC22633/\$12500.00

This receipt was generated by the automated BLM Collections and Billings System and is a paper representation of a portion of the official electronic record contained therein.

Receipt #: 178851

Amount Received: 19,700⁰⁰

Date: 8/29/00

Transaction #: 192145

AMC #	Code	\$\$\$\$
22633-22635	482	300
22643-22645		300
22653-22655		300
61201-61202		200
61205-61206		200
61211-61212		200
61215-61216		200
96321-96325		500
96347-96351		500
101333		100
101366-101371		600
117441-117446		600
135205-135212		800
139551-139552		200
147363-147366		400

Total: 9000

480----POL-----\$5
 481----NOI-----\$5
 482----Maint.---\$100
 396----Trf.-----\$5
 635----Amd.-----\$5
 379----Refund

158754-159525

Lead #: 22630, 61195, 96296, 101298,
 117433, 135205, 139551, 147275,
 149533, 151806, 152503, 153075,
 154978, 156864, 157073, 158819, 149553,
 145624, 166356, 169004, 194960,
 196210, 205183, 221490, 250550, 275437

AMC #	Code	\$\$\$\$
149602		100
149604		100
149606-149608		300
149645		100
149647		
149651		
149653		
151888-151892		500
152511-152516		600
152511-152524 152519-152524		1200 600
153240-153244		500
155003		100
155005		
155007		
155011		
155074		

Entered: AD 9/12/00
 Date

Verified: AF 9-21-00
 Date

Sent to Accounts: 9-21-00
 Date

Earned by Accounts: _____
 Date

Receipt #: _____

Lead #: _____

Amount Received: _____

Date: _____

Transaction #: _____

AMC #	Code	\$\$\$\$
155076		100
155078		2
155080-155082		300
15680-15682		300
157103-157104		200
157175-157184 ¹⁸⁴		1000
158756-158761		600
158821		100
158823		
158825		
158827		
158829		
159569		
165633		
165635		

Total: 7000

480---POL-----\$5

481---NOI-----\$5

482---Maint.---\$100

396---Trf.-----\$5

635---Amd.-----\$5

379---Refund

AMC #	Code	\$\$\$\$
165637		100
165650		
165652		
165654		
166585-166588		400
166610-166613		400
169013		100
169015		
169017		
169028		
169030		
169032		
195014-195015		200
196238-196245		800
205341-205348		800

Entered: _____
Date

Verified: _____
Date

Sent to Accounts: _____
Date

Earned by Accounts: _____
Date

Receipt #: _____

Lead #: _____

Amount Received: _____

Date: _____

Transaction #: _____

AMC #	Code	\$\$\$\$
205418 /	482	100
205420 /		7
205422 /		7
205433 - 205441 /		900
205443 /		100
205445 /		
205447 /		
205449 /		
205466 /		
205468 /		
205470 /		
205472 /		
205474 /		
221508 - 221513 /		600
250550 - 250551 /		200

Total: 3700

AMC #	Code	\$\$\$\$
250553 /	482	100
275501 /		7
275503 /		7
156899 - 156901 /		300
155009 /		100
149649 /		100

480---POL-----\$5
481---NOI-----\$5
482---Maint---\$100
396---Trf.-----\$5
635---Amd.-----\$5
379---Refund

Entered: _____
Date

Verified: _____
Date

Sent to Accounts: _____
Date

Earned by Accounts: _____
Date



INTERNATIONAL
URANIUM (USA)
CORPORATION

Independence Plaza, Suite 950 • 1050 Seventeenth Street • Denver, CO 80265 • 303 628 7798 (main) • 303 389 4125 (fax)

August 16, 2000

EXPRESS MAIL EE362953495US
RETURN RECEIPT REQUESTED

Bureau of Land Management
Arizona State Office
222 North Central Avenue
Phoenix, Arizona 85004-2203

Re: Maintenance Fee Payments for 2000-2001 Assessment Year to Hold Unpatented Mining Claims

Enclosed is International Uranium (USA) Corporation's check in the total amount of \$19,700 for payment of maintenance fees for the September 1, 2000 to September 1, 2001 assessment year to hold those specific unpatented mining claims located in Arizona and which are listed on the four attached Schedules.

This payment is submitted by International Uranium (USA) Corporation as operator for IUC Arizona Strip LLC and IUC Exploration LLC (the owners of the claims) both of which owners have a mailing address of 1050 17th St., Suite 950, Denver, Colorado 80265.

Please return a date-stamped copy of this letter and four Schedules for our permanent files. Extra copies of this letter and four Schedules, along with a self-addressed envelope, are included for your convenience.

Sincerely,

Terry V. Wetz
Director of Project Development

Enclosures: 1 check
4 Schedules
Extra copy of letter and schedules
Return envelope

Aug 23 10 30 AM '00

SCHEDULE 1
2000-2001 Assessment Year

IUC Arizona Strip LLC

**Unpatented Mining Claims Located in
Coconino County, Arizona**

<u>Claim Name</u>	<u>Location</u>		<u>Recorded</u>		<u>BLM Serial No</u>	<u>Claim Counter</u>
	<u>¼ Sec</u>	<u>Sec-Twp-Rng</u>	<u>Book</u>	<u>Page</u>		
CANYON 64	NE	19-29N-3E	673	573	AMC 22633	1 ^x
	NW	20-29N-3E				
CANYON 65	E2	19-29N-3E	673	575	AMC 22634	2 ⁺
	W2	20-29N-3E				
CANYON 66	SE	19-29N-3E	673	577	AMC 22635	3 ^x
	SW	20-29N-3E				
CANYON 74	NW	20-29N-3E	673	593	AMC 22643	4 ⁺
CANYON 75	W2	20-29N-3E	673	595	AMC 22644	5 ⁺
CANYON 76	SW	20-29N-3E	673	597	AMC 22645	6 ⁺
CANYON 84	N2	20-29N-3E	673	613	AMC 22653	7 ⁺
CANYON 85	ALL	20-29N-3E	673	615	AMC 22654	8 ⁺
CANYON 86	S2	20-29N-3E	673	617	AMC 22655	9 ⁺

TOTAL NO. OF CLAIMS: 9

ENTERED INTO COMPUTER
SEP 12 2000

VERIFIED

9-21-00

SCHEDULE 3
2000-2001 Assessment Year

IUC Arizona Strip LLC

**Unpatented Mining Claims Located in
Mohave County, Arizona**

Claim Name	Location		Recorded		BLM Serial No	Claim Counter
	1/4 S	Sec-Twp-Rng	Book	Page		
SIN 1279	NE	22-36N-5W	601	479	AMC 96321	1 ^x
	NW	23-36N-5W				
SIN 1280	NE	22-36N-5W	601	481	AMC 96322	2 ^x
	NW	23-36N-5W				
SIN 1281	E2	22-36N-5W	601	483	AMC 96323	3 ^y
	W2	23-36N-5W				
SIN 1282	SE	22-36N-5W	601	485	AMC 96324	4 ^y
	SW	23-36N-5W				
SIN 1283	SE	22-36N-5W	601	487	AMC 96325	5 ^z
	SW	23-36N-5W				
SIN 1305	NW	23-36N-5W	601	531	AMC 96347	6 ^z
SIN 1306	NW	23-36N-5W	601	533	AMC 96348	7 ^y
SIN 1307	W2	23-36N-5W	601	535	AMC 96349	8 ^z
SIN 1308	SW	23-36N-5W	601	537	AMC 96350	9 ^y
SIN 1309	SW	23-36N-5W	601	539	AMC 96351	10 ^z
KANAB 36	SW	17-38N-3W	620	747	AMC 101333	11 ^z
	NW	20-38N-3W	Amended 1126	619		
KANAB 71	SW	17-38N-3W	620	780	AMC 101366	12 ^z
KANAB 72	S2	17-38N-3W	620	781	AMC 101367	13 ^z
KANAB 73	SW	17-38N-3W	620	782	AMC 101368	14 ^z
KANAB 74	S2	17-38N-3W	620	783	AMC 101369	15 ^z
KANAB 75	SW	17-38N-3W	620	784	AMC 101370	16 ^z
KANAB 76	S2	17-38N-3W	620	785	AMC 101371	17 ^z
PINYON 593	SE	17-36N-4W	777	184	AMC 151888	18 ^z
PINYON 594	SE	17-36N-4W	777	187	AMC 151889	19 ^z
PINYON 595	SE	20-36N-4W	777	190	AMC 151890	20 ^z
	SW	21-36N-4W				
PINYON 596	SE	20-36N-4W	777	193	AMC 151891	21 ^z
	SW	21-36N-4W				
PINYON 597	SE	20-36N-4W	777	196	AMC 151892	22 ^z
	SW	21-36N-4W				
PINYON 637	N2	21-36N-4W	780	487	AMC 153240	23 ^z
PINYON 638	ALL	21-36N-4W	780	490	AMC 153241	24 ^z
PINYON 639	S2	21-36N-4W	780	493	AMC 153242	25 ^z

WUCCORP SYS STAFF LANDOLD ASSESSMT 2000\AZ\Sched 3-01.doc

VERIFIED

ENTERED INTO COMPUTER

9-21-00

20

SEP 12 2000

SCHEDULE 2
2000-2001 Assessment Year

IUC Exploration LLC

**Unpatented Mining Claims Located in
Coconino County, Arizona**

Claim Name	Location		Recorded		BLM Serial No	Claim Counter
	¼ Sec	Sec-Twp-Rng	Book	Page		
RUSTY 7	NW	6-28N-6E	750	612	AMC 61201	1 ^x
RUSTY 8	NW	6-28N-6E	750	614	AMC 61202	2 ^x
RUSTY 11	NW	6-28N-6E	750	620	AMC 61205	3 ^x
RUSTY 12	N2	6-28N-6E	750	622	AMC 61206	4 ^x
RUSTY 17	NW	6-28N-6E	750	632	AMC 61211	5 ^x
RUSTY 18	N2	6-28N-6E	750	634	AMC 61212	6 ^x
RUSTY 21	W2	6-28N-6E	750	640	AMC 61215	7 ^x
RUSTY 22	ALL	6-28N-6E	750	642	AMC 61216	8 ^x
BURRO 9	SE	26-28N-6E	856	166	AMC 152511	9 ^x
BURRO 10	SE	26-28N-6E	856	168	AMC 152512	10 ^x
BURRO 11	SE	26-28N-6E	856	170	AMC 152513	11 ^x
BURRO 12	SW	25-28N-6E	856	172	AMC 152514	12 ^x
BURRO 13	SW	25-28N-6E	856	174	AMC 152515	13 ^x
BURRO 14	SW	25-28N-6E	856	176	AMC 152516	14 ^x
BURRO 17	NE	35-28N-6E	856	182	AMC 152519	15 ^x
BURRO 18	NE	35-28N-6E	856	184	AMC 152520	16 ^x
BURRO 19	NE	35-28N-6E	856	186	AMC 152521	17 ^x
BURRO 20	NW	36-28N-6E	856	188	AMC 152522	18 ^x
BURRO 21	NW	36-28N-6E	856	190	AMC 152523	19 ^x
BURRO 22	NW	36-28N-6E	856	192	AMC 152524	20 ^x
AUTO 3	SE	20-28N-4E	870	620	AMC 158756	21 ^x
AUTO 4	SE	20-28N-4E	870	622	AMC 158757	22 ^x
	NE	29-28N-4E				
AUTO 5	SE	20-28N-4E	870	624	AMC 158758	23 ^x
	SW	21-28N-4E				
AUTO 6	SE	20-28N-4E	870	626	AMC 158759	24 ^x
	SW	21-28N-4E				
	NW	28-28N-4E				
	NE	29-28N-4E				

ENTERED INTO COMPUTER

SEP 12 2000

VERIFIED

for 9.21.00

SEP 12 2000

Claim Name	Location		Recorded		BLM Serial No	Claim Counter
	¼ Sec	Sec-Twp-Rng	Book	Page		
AUTO 7	SW	21-28N-4E	870	628	AMC 158760	25 ^x
AUTO 8	SW	21-28N-4E	870	630	AMC 158761	26 ^x
	NW	28-28N-4E				
BANK 3	S2	20-28N-6E	870	62	AMC 158821	27 ^x
BANK 5	SE	20-28N-6E	870	66	AMC 158823	28 ^x
BANK 7	SE	20-28N-6E	870	70	AMC 158825	29 ^x
BANK 9	SE	20-28N-6E	870	74	AMC 158827	30 ^x
BANK 11	SE	20-28N-6E	870	78	AMC 158829	31 ^x
	SW	21-28N-6E				
WILLOW 10	ALL	9-28N-6E	883	564	AMC 165633	32 ^x
WILLOW 12	E2	9-28N-6E	883	568	AMC 165635	33 ^x
WILLOW 14	E2	9-28N-6E	883	572	AMC 165637	34 ^x
WILLOW 27	N2	9-28N-6E	883	598	AMC 165650	35 ^x
WILLOW 29	NE	9-28N-6E	883	602	AMC 165652	36 ^x
WILLOW 31	NE	9-28N-6E	883	606	AMC 165654	37 ^x
TAP 20	SW	33-29N-6E	885	581	AMC 169013	38 ^x
TAP 22	SW	33-29N-6E	885	585	AMC 169015	39 ^x
TAP 24	SW	33-29N-6E	885	589	AMC 169017	40 ^x
TAP 35	W2	33-29N-6E	885	611	AMC 169028	41 ^x
TAP 37	W2	33-29N-6E	885	615	AMC 169030	42 ^x
TAP 39	W2	33-29N-6E	885	619	AMC 169032	43 ^x
BANK 20	E2	20-28N-6E	1081	915	AMC 250550	44 ^x
BANK 21	E2	20-28N-6E	1081	917	AMC 250551	45 ^x
	W2	21-28N-6E				
BANK 23	NE	20-28N-6E	1081	921	AMC 250553	46 ^x
	NW	21-28N-6E				
NAG 159	NW	4-28N-3E	939	611	AMC 205341	47 ^x
	SW	33-29N-3E				
NAG 160	N2	4-28N-3E	939	613	AMC 205342	48 ^x
	S2	33-29N-3E				
NAG 161	NW	4-28N-3E	939	615	AMC 205343	49 ^x
NAG 162	N2	4-28N-3E	939	617	AMC 205344	50 ^x
NAG 163	NW	4-28N-3E	939	619	AMC 205345	51 ^x
NAG 164	N2	4-28N-3E	939	621	AMC 205346	52 ^x
NAG 165	NW	4-28N-3E	939	623	AMC 205347	53 ^x
NAG 166	N2	4-28N-3E	939	625	AMC 205348	54 ^x
NAG 236	SW	21-29N-3E	939	765	AMC 205418	55 ^x
NAG 238	S2	21-29N-3E	939	769	AMC 205420	56 ^x
NAG 240	S2	21-29N-3E	939	773	AMC 205422	57 ^x
NAG 251	W2	28-29N-3E	939	795	AMC 205433	58 ^x

VERIFIED

9-21-00

ENTERED INTO COMPUTER

SEP 12 2000

Aug 21 10 17 AM '00

Claim Name	Location		Recorded		BLM Serial No	Claim Counter
	¼ Sec	Sec-Twp-Rng	Book	Page		
NAG 252	ALL	28-29N-3E	939	797	AMC 205434	59
NAG 253	SW	28-29N-3E	939	799	AMC 205435	60
NAG 254	S2	28-29N-3E	939	801	AMC 205436	61
NAG 255	SW	28-29N-3E	939	803	AMC 205437	62
NAG 256	S2	28-29N-3E	939	805	AMC 205438	63
NAG 257	SW	28-29N-3E	939	807	AMC 205439	64
NAG 258	S2	28-29N-3E	939	809	AMC 205440	65
NAG 259	SW	28-29N-3E	939	811	AMC 205441	66
NAG 261	NW	33-29N-3E				
NAG 263	NW	33-29N-3E	939	815	AMC 205443	67
NAG 265	NW	33-29N-3E	939	819	AMC 205445	68
NAG 267	NW	33-29N-3E	939	823	AMC 205447	69
	NW	33-29N-3E	939	827	AMC 205449	70
NAG 284	SW	28-29N-3E	939	861	AMC 205466	71
	SE	29-29N-3E				
	NE	32-29N-3E				
NAG 286	NW	33-29N-3E				
	NE	32-29N-3E	939	865	AMC 205468	72
NAG 288	NW	33-29N-3E				
	NE	32-29N-3E	939	869	AMC 205470	73
NAG 290	NW	33-29N-3E				
	NE	32-29N-3E	939	873	AMC 205472	74
NAG 292	NW	33-29N-3E				
	NE	32-29N-3E	939	877	AMC 205474	75
	NW	33-29N-3E				
SAYER 5	N2	25-28N-5E	975	509	AMC 221508	76
SAYER 6	ALL	25-28N-5E	975	511	AMC 221509	77
SAYER 7	NE	25-28N-5E	975	513	AMC 221510	78
SAYER 8	E2	25-28N-5E	975	515	AMC 221511	79
SAYER 9	NE	25-28N-5E	975	517	AMC 221512	80
SAYER 10	E2	25-28N-5E	975	519	AMC 221513	81

TOTAL NO. OF CLAIMS: 81

-end-

VERIFIED

✓ 9.21.00

ENTERED INTO COMPUTER

SEP 12 2000

<u>Claim Name</u>	<u>Location</u>		<u>Recorded</u>		<u>BLM Serial No</u>	<u>Claim Counter</u>
	<u>¼ S</u>	<u>Sec-Twp-Rng</u>	<u>Book</u>	<u>Page</u>		
PINYON 639	S2	21-36N-4W	780	493	AMC 153242	25
PINYON 640	S2	21-36N-4W	780	496	AMC 153243	26x
PINYON 641	S2	21-36N-4W	780	499	AMC 153244	27x

TOTAL NO. OF CLAIMS: 27

SEP 17 1999
10:17 AM
FBI

ENTERED INTO COMPUTER

SEP 12 2000

VERIFIED

SCHEDULE 4
2000-2001 Assessment Year

IUC Exploration LLC

**Unpatented Mining Claims Located in
Mohave County, Arizona**

<u>Claim Name</u>	<u>Location</u>		<u>Recorded</u>		<u>BLM Serial No</u>	<u>Claim Counter</u>
	<u>¼ S</u>	<u>Sec-Twp-Rng</u>	<u>Book</u>	<u>Page</u>		
RIM 9	SE	8-37N-3W	673	473	AMC 117441	1 h
	NE	17-37N-3W				
RIM 10	NE	17-37N-3W	673	475	AMC 117442	2 x
RIM 11	SE	8-37N-3W	673	477	AMC 117443	3 x
	NE	17-37N-3W				
RIM 12	NE	17-37N-3W	673	479	AMC 117444	4 x
RIM 13	SE	8-37N-3W	673	481	AMC 117445	5 x
	SW	9-37N-3W				
	NE	16-37N-3W				
	NW	17-37N-3W				
RIM 14	NW	16-37N-3W	673	483	AMC 117446	6 x
	NE	17-37N-3W				
PEACE 1	S2	28-38N-6W	727	63	AMC 135205	7 x
PEACE 2	SE	28-38N-6W	727	65	AMC 135206	8 x
PEACE 3	S2	28-38N-6W	727	67	AMC 135207	9 x
PEACE 4	SE	28-38N-6W	727	69	AMC 135208	10 x
PEACE 5	S2	28-38N-6W	727	71	AMC 135209	11 x
PEACE 6	SE	28-38N-6W	727	73	AMC 135210	12 x
PEACE 7	S2	28-38N-6W	727	75	AMC 135211	13 x
	N2	33-38N-6W				
PEACE 8	SE	28-38N-6W	727	77	AMC 135212	14 x
	NE	33-38N-6W				
PEACE 9	N2	33-38N-6W	739	484	AMC 139551	15 x
PEACE 10	NE	33-38N-6W	739	486	AMC 139552	16 x
KANAB 371	SW	13-38N-4W	751	405	AMC 147363	17 x
	SE	14-38N-4W				
KANAB 372	SW	13-38N-4W	751	403	AMC 147364	18 x
KANAB 373	SW	13-38N-4W	751	401	AMC 147365	19 x
	SE	14-38N-4W				
KANAB 374	SW	13-38N-4W	751	399	AMC 147366	20 x
HUNT 120	NW	13-38N-4W	759	215	AMC 149602	21 x
HUNT 122	NW	13-38N-4W	759	219	AMC 149604	22 x
HUNT 124	NW	13-38N-4W	759	223	AMC 149606	23 x
HUNT 125	SW	13-38N-4W	759	225	AMC 149607	24 x
HUNT 126	SW	13-38N-4W	759	227	AMC 149608	25 x
HUNT 163	NE	14-38N-4W	759	301	AMC 149645	26 x

VERIFIED

10-9-21-00
S:\LANDOLD\ASSESSMT\2000\AZ\SCHEDULE 4.doc

ENTERED INTO COMPUTER

SEP 12 2000

Claim Name	Location		Recorded		BLM Serial No	Claim Counter
	<u>1/4 S</u>	<u>Sec-Twp-Rng</u>	<u>Book</u>	<u>Page</u>		
HUNT 165	NE	14-38N-4W	759	305	AMC 149647	27 X
HUNT 167	NE	14-38N-4W	759	309	AMC 149649	28 X
HUNT 169	SE	14-38N-4W	759	313	AMC 149651	29 X
HUNT 171	SE	14-38N-4W	759	317	AMC 149653	30 X
J.H. 3238	S2	14-35N-5W	786	960	AMC 155003	31 X
J.H. 3240	ALL	14-35N-5W	786	966	AMC 155005	32 X
J.H. 3242	N2	14-35N-5W	786	972	AMC 155007	33 X
J.H. 3244	N2	14-35N-5W	786	978	AMC 155009	34 X
J.H. 3246	N2	14-35N-5W	786	984	AMC 155011	35 X
J.H. 3309	SE	14-35N-5W	787	172	AMC 155074	36 X
J.H. 3311	E2	14-35N-5W	787	178	AMC 155076	37 X
J.H. 3313	NE	14-35N-5W	787	184	AMC 155078	38 X
J.H. 3315	NE	14-35N-5W	787	190	AMC 155080	39 X
J.H. 3316	NW	13-35N-5W	787	193	AMC 155081	40 X
J.H. 3317	NE	14-35N-5W	787	196	AMC 155082	41 X
B & J 2022	SW	21-36N-6W	777	838	AMC 156880	42 X
B & J 2023	SW	21-36N-6W	777	840	AMC 156881	43 X
B & J 2024	SW	21-36N-6W	777	842	AMC 156882	44 X
B & J 2047	S2	21-36N-6W	777	888	AMC 156899	45 X
B & J 2048	S2	21-36N-6W	777	890	AMC 156900	46 X
B & J 2049	S2	21-36N-6W	777	892	AMC 156901	47 X
J.H. 3387	NW	13-35N-5W	789	61	AMC 157103	48 X
J.H. 3388	N2	13-35N-5W	789	64	AMC 157104	49 X
J.H. 3459	NE	13-35N-5W	789	277	AMC 157175	50 X
J.H. 3460	NW	18-35N-4W	789	280	AMC 157176	51 X
	NE	13-35N-5W				
J.H. 3461	NE	13-35N-5W	789	283	AMC 157177	52 X
J.H. 3462	NW	18-35N-4W	789	286	AMC 157178	53 X
	NE	13-35N-5W				
J.H. 3463	SE	12-35N-5W	789	289	AMC 157179	54 X
	NE	13-35N-5W				
J.H. 3464	SW	7-35N-4W	789	292	AMC 157180	55 X
	NW	18-35N-4W				
	SE	12-35N-5W				
	NE	13-35N-5W				
J.H. 3465	SE	12-35N-5W	789	295	AMC 157181	56 X
J.H. 3466	SW	7-35N-4W	789	298	AMC 157182	57 X
	SE	12-35N-5W				
J.H. 3467	SE	12-35N-5W	789	301	AMC 157183	58 X
J.H. 3468	SW	7-35N-4W	789	304	AMC 157184	59 X
	SE	12-35N-5W				
HUNT 118	NW	13-38N-4W	794	141	AMC 159569	60 X
B & J 2446	NE	19-36N-5W	816	29	AMC 166585	61 X
	NW	20-36N-5W				
B & J 2447	SE	19-36N-5W	816	31	AMC 166586	62 X
	SW	20-36N-5W				

ENTERED INTO COMPUTER

VERIFIED

9-21-00

SEP 12 2000

Claim Name	Location		Recorded		BLM Serial No	Claim Counter
	¼ S	Sec-Twp-Rng	Book	Page		
B & J 2448	SE	19-36N-5W	816	33	AMC 166587	63 ^X
	SW	20-36N-5W				
B & J 2449	SE	19-36N-5W	816	35	AMC 166588	64 ^{>}
	SW	20-36N-5W				
B & J 2471	NW	20-36N-5W	816	79	AMC 166610	65 ^X
B & J 2472	SW	20-36N-5W	816	81	AMC 166611	66 ^X
B & J 2473	SW	20-36N-5W	816	83	AMC 166612	67 ^X
B & J 2474	SW	20-36N-5W	816	85	AMC 166613	68 ^X
WEAP 55	SE	14-35N-7W	921	193	AMC 195014	69 ^X
	NE	23-35N-7W				
WEAP 56	SW	13-35N-7W	921	195	AMC 195015	70 ^X
	SE	14-35N-7W				
	NE	23-35N-7W				
	NW	24-35N-7W				
WEAP 137	SE	14-35N-7W	922	618	AMC 196238	71 ^X
WEAP 138	SW	13-35N-7W	922	620	AMC 196239	72 ^X
	SE	14-35N-7W				
WEAP 139	SE	14-35N-7W	922	622	AMC 196240	73 ^X
WEAP 140	SW	13-35N-7W	922	624	AMC 196241	74 ^X
	SE	14-35N-7W				
WEAP 141	SE	14-35N-7W	922	626	AMC 196242	75 ^X
WEAP 142	SW	13-35N-7W	922	628	AMC 196243	76 ^X
	SE	14-35N-7W				
WEAP 143	SE	14-35N-7W	922	630	AMC 196244	77 ^X
WEAP 144	SW	13-35N-7W	922	632	AMC 196245	78 ^X
	SE	14-35N-7W				
KANAB 397	S2	13-38N-4W	1364	191	AMC 275501	79 ^X
KANAB 399	S2	13-38N-4W	1364	195	AMC 275503	80 ^X

TOTAL NO. OF CLAIMS: 80

ENTERED INTO COMPUTER

10 SEP 12 2000

UCCORP SYS STAFF LANDOL DE ASSESSMT 2000 AZ SCHEDULE 4 doc

VERIFIED

00. IV CT 01 6Z 90V

100. 11. 11. 11. 11
10. 11. 11. 11. 11
10. 11. 11. 11. 11

United States Department of the Interior
Bureau of Land Management
BUSINESS & SUPPORT SVCS DIV
222 N CENTRAL AVE
PHOENIX, AZ 85004 -2203
Phone: (602) 417-9200

Receipt

No:

178851

Transaction #: 192145

Date of Transaction: 08/29/2000

CUSTOMER: TERRY V WETZ
INTERNATIONAL URANIUM (USA) CORP
1050 - 17TH ST STE 950 INDEPENDENCE PLAZA
DENVER, CO 80265

LINE #	QTY	COMMODITY / SUBJECT / ACTION / PRODUCT	REMARKS	UNIT PRICE	TOTAL
1	4	LOCATABLE MINERALS / MINING CLAIMS-ACCOUNTS/UNADJUDICATED / MINING CLAIM MONEY RECEIVED (455)	MAINT 2001 (197)	- n/a -	\$19,700.00
TOTAL:					\$19,700.00

PAYMENT INFORMATION

1	AMOUNT:	\$19,700.00	POSTMARKED:	08/25/2000
	TYPE:	CHECK	RECEIVED:	08/29/2000
	CHECK NO:	12881		
	NAME:	INTERNATIONAL URANIUM (USA) 1050 - 17TH ST STE 950 INDEPENDENCE PLAZA DENVER CO 80265		

REMARKS

CASE SERIAL NUMBER INFORMATION

TRNS #	LINE #	CASES
192145	1	AMC22633, AMC61201, AMC96321, AMC117441

This receipt was generated by the automated BLM Collections and Billings System and is a paper representation of a portion of the official electronic record contained therein.



INTERNATIONAL
URANIUM (USA)
CORPORATION

Independence Plaza, Suite 950 • 1050 Seventeenth Street • Denver, CO 80265 • 303 628 7798 (main) • 303 389 4125 (fax)

EXPRESS MAIL EI751321697US
RETURN RECEIPT REQUESTED

Bureau of Land Management
Arizona State Office
222 North Central Avenue
Phoenix, Arizona 85004-2203

166356 156864 275437
157073
159525 August 27, 1999 22630
196210 221490 61195
139551 96296 152503
147275 101298 158754
149553 151806 165624
154978 153075 169004
135205 158819
205183

Re: Rental Fee Payments for the 1998-99 Assessment Year to Hold Unpatented Mining Claims

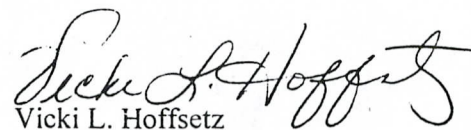
Enclosed is our check in the total amount of \$19,700 in payment of rental fees in lieu of assessment work for the September 1, 1999 to September 1, 2000 assessment year to hold those specific unpatented mining claims located in Arizona and listed on the four attached Schedules, as identified below:

Lead Claim	BLM Serial No.	# Claims	Amount	County	Owner(s)
Canyon 64	AMC 22633 ✓	9	\$900.00	Coconino	IUC Arizona Strip LLC
Rusty 7	AMC 61201 ✓	81	8,100	Coconino	IUC Exploration LLC
Sin 1279	AMC 96321 ✓	27	\$2,700.00	Mohave	IUC Arizona Strip LLC
Rim 9	AMC 117441 ✓	80	8,000	Mohave	IUC Exploration LLC
	TOTALS	197	\$19,700.00		

These fees are submitted by International Uranium (USA) Corporation, as operator for the owners of said claims, all of which owners have a mailing address of 1050 17th St., Suite 950, Denver, Colorado 80265.

Please return a date-stamped copy of these documents to me for our files. I've enclosed a self-addressed envelope for your convenience.

Sincerely,


Vicki L. Hoffsetz
Paralegal / Land Administrator

Enclosures: 1 check
4 Schedules

66. WJ 11 21 02 504
JAN 20 1999
L:\ASSESSMT\1999\AZ\01BLM.DOC

197-ced

SCHEDULE 1

Unpatented Mining Claims Located in

Coconino County, Arizona

Claim Name	Location		Recorded		BLM Serial No	Claim Counter
	3 Sec	Sec-Twp-Rng	Book	Page		
CANYON 64	NE	19-29N-3E	673	573	AMC 22633	1
	NW	20-29N-3E				
CANYON 65	E2	19-29N-3E	673	575	AMC 22634	2
	W2	20-29N-3E				
CANYON 66	SE	19-29N-3E	673	577	AMC 22635	3
	SW	20-29N-3E				
CANYON 74	NW	20-29N-3E	673	593	AMC 22643	4
CANYON 75	W2	20-29N-3E	673	595	AMC 22644	5
CANYON 76	SW	20-29N-3E	673	597	AMC 22645	6
CANYON 84	N2	20-29N-3E	673	613	AMC 22653	7
CANYON 85	ALL	20-29N-3E	673	615	AMC 22654	8
CANYON 86	S2	20-29N-3E	673	617	AMC 22655	9

TOTAL NO. OF CLAIMS: 9

9 cel

RECEIVED
BUREAU OF
LAND MANAGEMENT
Aug 30 12 11 PM '99
PHOTOGRAPHY
SECTION
10/24/99

ENTERED IN COMPUTER

10/24/99
[Signature]

RECEIVED
BUREAU OF
LAND MANAGEMENT
Aug 30 12 11 PM '99
PHOENIX, ARIZONA

SCHEDULE 2

Unpatented Mining Claims Located in

Coconino County, Arizona

Claim Name	Location		Recorded		BLM Serial No	Claim Counter
	3 Sec	Sec-Twp-Rng	Book	Page		
RUSTY 7	NW	6-28N-6E	750	612	AMC 61201	1
RUSTY 8	NW	6-28N-6E	750	614	AMC 61202	2
RUSTY 11	NW	6-28N-6E	750	620	AMC 61205	3
RUSTY 12	N2	6-28N-6E	750	622	AMC 61206	4
RUSTY 17	NW	6-28N-6E	750	632	AMC 61211	5
RUSTY 18	N2	6-28N-6E	750	634	AMC 61212	6
RUSTY 21	W2	6-28N-6E	750	640	AMC 61215	7
RUSTY 22	ALL	6-28N-6E	750	642	AMC 61216	8
BURRO 9	SE	26-28N-6E	856	166	AMC 152511	9
BURRO 10	SE	26-28N-6E	856	168	AMC 152512	10
BURRO 11	SE	26-28N-6E	856	170	AMC 152513	11
BURRO 12	SW	25-28N-6E	856	172	AMC 152514	12
BURRO 13	SW	25-28N-6E	856	174	AMC 152515	13
BURRO 14	SW	25-28N-6E	856	176	AMC 152516	14
BURRO 17	NE	35-28N-6E	856	182	AMC 152519	15
BURRO 18	NE	35-28N-6E	856	184	AMC 152520	16
BURRO 19	NE	35-28N-6E	856	186	AMC 152521	17
BURRO 20	NW	36-28N-6E	856	188	AMC 152522	18
BURRO 21	NW	36-28N-6E	856	190	AMC 152523	19
BURRO 22	NW	36-28N-6E	856	192	AMC 152524	20
AUTO 3	SE	20-28N-4E	870	620	AMC 158756	21
AUTO 4	SE	20-28N-4E	870	622	AMC 158757	22
	NE	29-28N-4E				
AUTO 5	SE	20-28N-4E	870	624	AMC 158758	23
	SW	21-28N-4E				
AUTO 6	SE	20-28N-4E	870	626	AMC 158759	24
	SW	21-28N-4E				
	NW	28-28N-4E				
	NE	29-28N-4E				

24 out

ENTERED IN COMPUTER

10/26/99
JC

RECEIVED
BUREAU OF
LAND MANAGEMENT
Aug 30 12 12 PM
CLAIM
COUNTER

STATE OF ARIZONA
PHOENIX, ARIZONA

Claim Name	Location		Recorded		BLM Serial No	Claim Counter
	1/4 Sec	Sec-Twp-Rng	Book	Page		
AUTO 7	SW	21-28N-4E	870	628	AMC 158760	25
AUTO 8	SW	21-28N-4E	870	630	AMC 158761	26
	NW	28-28N-4E				
BANK 3	S2	20-28N-6E	870	62	AMC 158821	27
BANK 5	SE	20-28N-6E	870	66	AMC 158823	28
BANK 7	SE	20-28N-6E	870	70	AMC 158825	29
BANK 9	SE	20-28N-6E	870	74	AMC 158827	30
BANK 11	SE	20-28N-6E	870	78	AMC 158829	31
	SW	21-28N-6E				
WILLOW 10	ALL	9-28N-6E	883	564	AMC 165633	32
WILLOW 12	E2	9-28N-6E	883	568	AMC 165635	33
WILLOW 14	E2	9-28N-6E	883	572	AMC 165637	34
WILLOW 27	N2	9-28N-6E	883	598	AMC 165650	35
WILLOW 29	NE	9-28N-6E	883	602	AMC 165652	36
WILLOW 31	NE	9-28N-6E	883	606	AMC 165654	37
TAP 20	SW	33-29N-6E	885	581	AMC 169013	38
TAP 22	SW	33-29N-6E	885	585	AMC 169015	39
TAP 24	SW	33-29N-6E	885	589	AMC 169017	40
TAP 35	W2	33-29N-6E	885	611	AMC 169028	41
TAP 37	W2	33-29N-6E	885	615	AMC 169030	42
TAP 39	W2	33-29N-6E	885	619	AMC 169032	43
BANK 20	E2	20-28N-6E	1081	915	AMC 250550	44
BANK 21	E2	20-28N-6E	1081	917	AMC 250551	45
	W2	21-28N-6E				
BANK 23	NE	20-28N-6E	1081	921	AMC 250553	46
	NW	21-28N-6E				
NAG 159	NW	4-28N-3E	939	611	AMC 205341	47
	SW	33-29N-3E				
NAG 160	N2	4-28N-3E	939	613	AMC 205342	48
	S2	33-29N-3E				
NAG 161	NW	4-28N-3E	939	615	AMC 205343	49
NAG 162	N2	4-28N-3E	939	617	AMC 205344	50
NAG 163	NW	4-28N-3E	939	619	AMC 205345	51
NAG 164	N2	4-28N-3E	939	621	AMC 205346	52
NAG 165	NW	4-28N-3E	939	623	AMC 205347	53
NAG 166	N2	4-28N-3E	939	625	AMC 205348	54
NAG 236	SW	21-29N-3E	939	765	AMC 205418	55
NAG 238	S2	21-29N-3E	939	769	AMC 205420	56
NAG 240	S2	21-29N-3E	939	773	AMC 205422	57
NAG 251	W2	28-29N-3E	939	795	AMC 205433	58

ENTERED IN COMPUTER
10/20/99

Claim Name	Location		Recorded		BLM Serial No	Claim Counter
	1/4 Sec	Sec-Twp-Rng	Book	Page		
NAG 252	ALL	28-29N-3E	939	797	AMC 205434	59
NAG 253	SW	28-29N-3E	939	799	AMC 205435	60
NAG 254	S2	28-29N-3E	939	801	AMC 205436	61
NAG 255	SW	28-29N-3E	939	803	AMC 205437	62
NAG 256	S2	28-29N-3E	939	805	AMC 205438	63
NAG 257	SW	28-29N-3E	939	807	AMC 205439	64
NAG 258	S2	28-29N-3E	939	809	AMC 205440	65
NAG 259	SW	28-29N-3E	939	811	AMC 205441	66
	NW	33-29N-3E				
NAG 261	NW	33-29N-3E	939	815	AMC 205443	67
NAG 263	NW	33-29N-3E	939	819	AMC 205445	68
NAG 265	NW	33-29N-3E	939	823	AMC 205447	69
NAG 267	NW	33-29N-3E	939	827	AMC 205449	70
NAG 284	SW	28-29N-3E	939	861	AMC 205466	71
	SE	29-29N-3E				
	NE	32-29N-3E				
	NW	33-29N-3E				
NAG 286	NE	32-29N-3E	939	865	AMC 205468	72
	NW	33-29N-3E				
NAG 288	NE	32-29N-3E	939	869	AMC 205470	73
	NW	33-29N-3E				
NAG 290	NE	32-29N-3E	939	873	AMC 205472	74
	NW	33-29N-3E				
NAG 292	NE	32-29N-3E	939	877	AMC 205474	75
	NW	33-29N-3E				
SAYER 5	N2	25-28N-5E	975	509	AMC 221508	76
SAYER 6	ALL	25-28N-5E	975	511	AMC 221509	77
SAYER 7	NE	25-28N-5E	975	513	AMC 221510	78
SAYER 8	E2	25-28N-5E	975	515	AMC 221511	79
SAYER 9	NE	25-28N-5E	975	517	AMC 221512	80
SAYER 10	E2	25-28N-5E	975	519	AMC 221513	81

TOTAL NO. OF CLAIMS: 81

-end-

RECEIVED
BUREAU OF
LAND MANAGEMENT
AUG 30 12 12 PM '89
ARIZONA
STATE OFFICE
PHOENIX, ARIZONA

ENTERED IN COMPUTER
10/26/89

RECEIVED
BUREAU OF
LAND MANAGEMENT

AUG 30 12 12 PM '99

ARIZONA
STATE OFFICE
PHOENIX, ARIZONA

SCHEDULE 3

Unpatented Mining Claims Located in Mohave County, Arizona

Claim Name	Location		Recorded		BLM Serial No	Claim Counter
	1/4 Sec	Sec-Twp-Rng	Book	Page		
SIN 1279	NE	22-36N-5W	601	479	AMC 96321	1
SIN 1280	NW	23-36N-5W	601	481	AMC 96322	2
	NE	22-36N-5W				
SIN 1281	NW	23-36N-5W	601	483	AMC 96323	3
	E2	22-36N-5W				
SIN 1282	W2	23-36N-5W	601	485	AMC 96324	4
	SE	22-36N-5W				
SIN 1283	SW	23-36N-5W	601	487	AMC 96325	5
	SE	22-36N-5W				
SIN 1305	SW	23-36N-5W	601	531	AMC 96347	6
	NW	23-36N-5W				
SIN 1306	NW	23-36N-5W	601	533	AMC 96348	7
SIN 1307	W2	23-36N-5W	601	535	AMC 96349	8
SIN 1308	SW	23-36N-5W	601	537	AMC 96350	9
SIN 1309	SW	23-36N-5W	601	539	AMC 96351	10
KANAB 36	SW	17-38N-3W	620	747	AMC 101333	11
	NW	20-38N-3W	Amended 1126	619		
KANAB 71	SW	17-38N-3W	620	780	AMC 101366	12
KANAB 72	S2	17-38N-3W	620	781	AMC 101367	13
KANAB 73	SW	17-38N-3W	620	782	AMC 101368	14
KANAB 74	S2	17-38N-3W	620	783	AMC 101369	15
KANAB 75	SW	17-38N-3W	620	784	AMC 101370	16
KANAB 76	S2	17-38N-3W	620	785	AMC 101371	17
PINYON 593	SE	17-36N-4W	777	184	AMC 151888	18
PINYON 594	SE	17-36N-4W	777	187	AMC 151889	19
PINYON 595	SE	20-36N-4W	777	190	AMC 151890	20
	SW	21-36N-4W				
PINYON 596	SE	20-36N-4W	777	193	AMC 151891	21
	SW	21-36N-4W				
PINYON 597	SE	20-36N-4W	777	196	AMC 151892	22
	SW	21-36N-4W				
PINYON 637	N2	21-36N-4W	780	487	AMC 153240	23
PINYON 638	ALL	21-36N-4W	780	490	AMC 153241	24
PINYON 639	S2	21-36N-4W	780	493	AMC 153242	25
PINYON 640	S2	21-36N-4W	780	496	AMC 153243	26
PINYON 641	S2	21-36N-4W	780	499	AMC 153244	27

TOTAL NO. OF CLAIMS: 27

SCHEDULE 4

Unpatented Mining Claims Located in

Mohave County, Arizona

RECEIVED
BUREAU OF
LAND MANAGEMENT
PHOENIX, ARIZONA

AUG 30 12 12 PM '99

Claim Name	Location		Recorded		BLM Serial No	Claim Counter
	3 S	Sec-Twp-Rng	Book	Page		
RIM 9	SE	8-37N-3W	673	473	AMC 117441	1
	NE	17-37N-3W				
RIM 10	NE	17-37N-3W	673	475	AMC 117442	2
RIM 11	SE	8-37N-3W	673	477	AMC 117443	3
	NE	17-37N-3W				
RIM 12	NE	17-37N-3W	673	479	AMC 117444	4
RIM 13	SE	8-37N-3W	673	481	AMC 117445	5
	SW	9-37N-3W				
	NE	16-37N-3W				
	NW	17-37N-3W				
RIM 14	NW	16-37N-3W	673	483	AMC 117446	6
	NE	17-37N-3W				
PEACE 1	S2	28-38N-6W	727	63	AMC 135205	7
PEACE 2	SE	28-38N-6W	727	65	AMC 135206	8
PEACE 3	S2	28-38N-6W	727	67	AMC 135207	9
PEACE 4	SE	28-38N-6W	727	69	AMC 135208	10
PEACE 5	S2	28-38N-6W	727	71	AMC 135209	11
PEACE 6	SE	28-38N-6W	727	73	AMC 135210	12
PEACE 7	S2	28-38N-6W	727	75	AMC 135211	13
	N2	33-38N-6W				
PEACE 8	SE	28-38N-6W	727	77	AMC 135212	14
	NE	33-38N-6W				
PEACE 9	N2	33-38N-6W	739	484	AMC 139551	15
PEACE 10	NE	33-38N-6W	739	486	AMC 139552	16
KANAB 371	SW	13-38N-4W	751	405	AMC 147363	17
	SE	14-38N-4W				
KANAB 372	SW	13-38N-4W	751	403	AMC 147364	18
KANAB 373	SW	13-38N-4W	751	401	AMC 147365	19
	SE	14-38N-4W				
KANAB 374	SW	13-38N-4W	751	399	AMC 147366	20
HUNT 120	NW	13-38N-4W	759	215	AMC 149602✓	21
HUNT 122	NW	13-38N-4W	759	219	AMC 149604✓	22
HUNT 124	NW	13-38N-4W	759	223	AMC 149606	23
HUNT 125	SW	13-38N-4W	759	225	AMC 149607	24
HUNT 126	SW	13-38N-4W	759	227	AMC 149608	25
HUNT 163	NE	14-38N-4W	759	301	AMC 149645	26
HUNT 165	NE	14-38N-4W	759	305	AMC 149647	27

ENTERED IN COMPUTER

10/24/99

27

RECEIVED
 BUREAU OF
 LAND MANAGEMENT
 CLAIM
 Counter
 Aug 30 12 12 PM '99

ARIZONA
 STATE OF
 PHOENIX

Claim Name	Location		Recorded		BLM Serial No	Claim Counter
	1/4 S	Sec-Twp-Rng	Book	Page		
HUNT 167	NE	14-38N-4W	759	309	AMC 149649	28
HUNT 169	SE	14-38N-4W	759	313	AMC 149651	29
HUNT 171	SE	14-38N-4W	759	317	AMC 149653	30
J.H. 3238	S2	14-35N-5W	786	960	AMC 155003	31
J.H. 3240	ALL	14-35N-5W	786	966	AMC 155005	32
J.H. 3242	N2	14-35N-5W	786	972	AMC 155007	33
J.H. 3244	N2	14-35N-5W	786	978	AMC 155009	34
J.H. 3246	N2	14-35N-5W	786	984	AMC 155011	35
J.H. 3309	SE	14-35N-5W	787	172	AMC 155074	36
J.H. 3311	E2	14-35N-5W	787	178	AMC 155076	37
J.H. 3313	NE	14-35N-5W	787	184	AMC 155078	38
J.H. 3315	NE	14-35N-5W	787	190	AMC 155080	39
J.H. 3316	NW	13-35N-5W	787	193	AMC 155081	40
	NE	14-35N-5W				
J.H. 3317	NE	14-35N-5W	787	196	AMC 155082	41
B & J 2022	SW	21-36N-6W	777	838	AMC 156880	42
B & J 2023	SW	21-36N-6W	777	840	AMC 156881	43
B & J 2024	SW	21-36N-6W	777	842	AMC 156882	44
B & J 2047	S2	21-36N-6W	777	888	AMC 156899	45
B & J 2048	S2	21-36N-6W	777	890	AMC 156900	46
B & J 2049	S2	21-36N-6W	777	892	AMC 156901	47
J.H. 3387	NW	13-35N-5W	789	61	AMC 157103	48
J.H. 3388	N2	13-35N-5W	789	64	AMC 157104	49
J.H. 3459	NE	13-35N-5W	789	277	AMC 157175	50
J.H. 3460	NW	18-35N-4W	789	280	AMC 157176	51
	NE	13-35N-5W				
J.H. 3461	NE	13-35N-5W	789	283	AMC 157177	52
J.H. 3462	NW	18-35N-4W	789	286	AMC 157178	53
	NE	13-35N-5W				
J.H. 3463	SE	12-35N-5W	789	289	AMC 157179	54
	NE	13-35N-5W				
J.H. 3464	SW	7-35N-4W	789	292	AMC 157180	55
	NW	18-35N-4W				
	SE	12-35N-5W				
	NE	13-35N-5W				
J.H. 3465	SE	12-35N-5W	789	295	AMC 157181	56
J.H. 3466	SW	7-35N-4W	789	298	AMC 157182	57
	SE	12-35N-5W				
J.H. 3467	SE	12-35N-5W	789	301	AMC 157183	58
J.H. 3468	SW	7-35N-4W	789	304	AMC 157184	59
	SE	12-35N-5W				
HUNT 118	NW	13-38N-4W	794	141	AMC 159569	60
B & J 2446	NE	19-36N-5W	816	29	AMC 166585	61

ENTERED IN COMPUTER
 10/26/98 *sc*

34

Claim Name	Location		Recorded		BLM Serial No	Claim Counter
	1/4 S	Sec-Twp-Rng	Book	Page		
B & J 2447	NW	20-36N-5W	816	31	AMC 166586	62
	SE	19-36N-5W				
	SW	20-36N-5W				
B & J 2448	SE	19-36N-5W	816	33	AMC 166587	63
	SW	20-36N-5W				
B & J 2449	SE	19-36N-5W	816	35	AMC 166588	64
	SW	20-36N-5W				
B & J 2471	NW	20-36N-5W	816	79	AMC 166610	65
B & J 2472	SW	20-36N-5W	816	81	AMC 166611	66
B & J 2473	SW	20-36N-5W	816	83	AMC 166612	67
B & J 2474	SW	20-36N-5W	816	85	AMC 166613	68
WEAP 55	SE	14-35N-7W	921	193	AMC 195014	69
	NE	23-35N-7W				
	SW	13-35N-7W				
WEAP 56	SE	14-35N-7W	921	195	AMC 195015	70
	NE	23-35N-7W				
	NW	24-35N-7W				
WEAP 137	SE	14-35N-7W	922	618	AMC 196238	71
WEAP 138	SW	13-35N-7W	922	620	AMC 196239	72
	SE	14-35N-7W				
	SE	14-35N-7W				
WEAP 139	SE	14-35N-7W	922	622	AMC 196240	73
WEAP 140	SW	13-35N-7W	922	624	AMC 196241	74
	SE	14-35N-7W				
	SE	14-35N-7W				
WEAP 141	SE	14-35N-7W	922	626	AMC 196242	75
WEAP 142	SW	13-35N-7W	922	628	AMC 196243	76
	SE	14-35N-7W				
	SE	14-35N-7W				
WEAP 143	SE	14-35N-7W	922	630	AMC 196244	77
WEAP 144	SW	13-35N-7W	922	632	AMC 196245	78
	SE	14-35N-7W				
KANAB 397	S2	13-38N-4W	1364	191	AMC 275501	79
KANAB 399	S2	13-38N-4W	1364	195	AMC 275503	80

TOTAL NO. OF CLAIMS: 80

PHOENIX, ARIZONA
STATE OFFICE
ARIZONA

AUG 30 12 12 PM '99

RECEIVED
BUREAU OF
LAND MANAGEMENT

ENTERED IN COMPUTER

10/26/99
[Signature]

UNITED STATES
DEPARTMENT OF THE INTERIOR
BUREAU OF LAND MANAGEMENT

RECEIPT AND ACCOUNTING ADVICE

No. 2348179 07

CD/GZ

09/01/99

Subject: CLAIM MAINTENANCE FEE 2000
(197)

2 2 13

19,700.00 ✓

Applicant:

VICKI L. HOFFSEITZ
INTERNATIONAL URANIUM CORP
16050 SEVENTEENTH ST
DENVER CO 80263

CK 19195

Remitter:

Assignor:

LEASE MANAGEMENT DATA										<input type="checkbox"/> NEW		<input type="checkbox"/> UPDATE		<input type="checkbox"/> PAYMENT		
ORIGINAL SERIAL NO.				ASG.	TYPE	ST.	CTY.	FUND SYMBOL				ACRES/UNITS		RATE		
0MC 2263 ET AL																
AMOUNT		ANV. DATE		EXP. DATE		BILL CYC.		S/C	DISTRICT		NEXT BILL		MISC. DATA		U of M	ACTUAL UNITS
ASSIGNMENT SERIAL NO.				ASG.	TYPE	ST.	CTY.	FUND SYMBOL				ACRES/UNITS		RATE		
AMOUNT		ANV. DATE		EXP. DATE		BILL CYC.		S/C	DISTRICT		NEXT BILL		MISC. DATA		U of M	ACTUAL UNITS
APPLY REMITTANCE										Remarks:						
ACTION		FUND SYMBOL				CTY.		AMOUNT								
FILING FEE																
RENTAL																
UNEARNED																
REFUND																
TOTAL																
AMOUNT DUE																
<input type="checkbox"/> Lease in Escrow? <input type="checkbox"/> KGS? <input type="checkbox"/> Auto Escalates? <input type="checkbox"/> Auto Renew?										OF Interest? Operating Rights? Operator Bond Filed?						
										FOR MMS USE ONLY BILLEE NUMBER OCS SECTION CODE						
										FOREST REFUGE						

BY:

DATE:



INTERNATIONAL
URANIUM (USA)
CORPORATION

~~154323~~ 154525- 231102- 22630-
154978- 166356- 242125- 61195-
156864- 194960- 275437- 100734-
157073- 196210- 150699- 102492-

Independence Plaza, Suite 950 • 1050 Seventeenth Street • Denver, CO 80265 • 303 628 7798 (main) • 303 389 4125 (fax)

103953- 140362- 148364- 152503-
158754- 158819- 165624- 169004-
227543- August 18, 1998 205183- 221490- 96296-
250550- 241246- ~~161248~~ 701298-

EXPRESS MAIL EE 362953 58345

RETURN RECEIPT REQUESTED

Bureau of Land Management
Arizona State Office
222 North Central Avenue
Phoenix, Arizona 85004-2203

151806- 153075- 117433-
135205- 139551- 147275-
149553- 153658- 102529-
237724-
154255

RECEIVED
BUREAU OF
LAND MANAGEMENT
AUG 19 10 52 AM '98

Re: Rental Fee Payments for the 1998-99 Assessment Year to Hold Unpatented Mining Claims

Enclosed is our check in the total amount of \$31,900 in payment of rental fees in lieu of assessment work for the September 1, 1998 to September 1, 1999 assessment year to hold those specific unpatented mining claims located in Arizona and listed on the five attached Schedules, as identified below:

Lead Claim	BLM Serial No.	# Claims	Amount	County	Owner(s)
Canyon 64	AMC 22633	9	\$900.00	Coconino	IUC Arizona Strip LLC
Rusty 7	AMC 61201	127	\$12,700.00	Coconino	IUC Exploration LLC
Sin 1279	AMC 96321	27	\$2,700.00	Mohave	IUC Arizona Strip LLC
Kanab 23	AMC 101320	146	\$14,600.00	Mohave	IUC Exploration LLC
Hunt 431	AMC 150753	10	\$1,000.00	Mohave	IUC Properties LLC
	TOTALS	319	\$31,900.00		

These fees are submitted by International Uranium (USA) Corporation, as operator for the owners of said claims, all of which owners have a mailing address of 1050 17th St., Suite 950, Denver, Colorado 80265.

Please return a date-stamped copy of these documents to me for our files. I've enclosed a self-addressed envelope for your convenience.

Sincerely,

Vicki L. Hoffsetz
Paralegal / Land Administrator

Enclosures: 1 check
5 Schedules

319
JMC

SCHEDULE A-1

Unpatented Mining Claims Located in

Coconino County, Arizona

Claim Name	Location		Recorded		BLM Serial No	Claim Counter
	<u>1/4 Sec</u>	<u>Sec-Twp-Rng</u>	<u>Book</u>	<u>Page</u>		
CANYON 64	NE	19-29N-3E	673	573	AMC 22633	1
	NW	20-29N-3E				
CANYON 65	E2	19-29N-3E	673	575	AMC 22634	2
	W2	20-29N-3E				
CANYON 66	SE	19-29N-3E	673	577	AMC 22635	3
	SW	20-29N-3E				
CANYON 74	NW	20-29N-3E	673	593	AMC 22643	4
CANYON 75	W2	20-29N-3E	673	595	AMC 22644	5
CANYON 76	SW	20-29N-3E	673	597	AMC 22645	6
CANYON 84	N2	20-29N-3E	673	613	AMC 22653	7
CANYON 85	ALL	20-29N-3E	673	615	AMC 22654	8
CANYON 86	S2	20-29N-3E	673	617	AMC 22655	9

TOTAL NO. OF CLAIMS: 9

VERIFIED

OCT 15 1998

RECEIVED
 LAND MANAGEMENT
 AUG 19 10 52 AM '99

SCHEDULE A-2

Unpatented Mining Claims Located in Coconino County, Arizona

Claim Name	Location		Recorded		BLM Serial No	Claim Counter
	1/4 Sec	Sec-Twp-Rng	Book	Page		
RUSTY 7	NW	6-28N-6E	750	612	AMC 61201	1
RUSTY 8	NW	6-28N-6E	750	614	AMC 61202	2
RUSTY 11	NW	6-28N-6E	750	620	AMC 61205	3
RUSTY 12	N2	6-28N-6E	750	622	AMC 61206	4
RUSTY 17	NW	6-28N-6E	750	632	AMC 61211	5
RUSTY 18	N2	6-28N-6E	750	634	AMC 61212	6
RUSTY 21	W2	6-28N-6E	750	640	AMC 61215	7
RUSTY 22	ALL	6-28N-6E	750	642	AMC 61216	8
KANAB 115	SE	16-38N-3W	785	497	AMC 100742	9
KANAB 117	NE	21-38N-3W	785	499	AMC 100743	10
	SE	16-38N-3W				
KANAB 119	NE	21-38N-3W	785	501	AMC 100744	11
	SE	16-38N-3W				
KANAB 121	SW	15-38N-3W	785	503	AMC 100745	12
	SE	16-38N-3W				
	NE	21-38N-3W				
	NW	22-38N-3W				
KANAB 116	NE	21-38N-3W	787	484	AMC 102498	13
KANAB 118	NE	21-38N-3W	787	486	AMC 102499	14
KANAB 120	NE	21-38N-3W	787	488	AMC 102500	15
KANAB 122	NE	21-38N-3W	787	490	AMC 102501	16
	NW	22-38N-3W				
RED ANT 5	S2	5-39N-2W	790	375	AMC 103957	17
RED ANT 6	SE	5-39N-2W	790	377	AMC 103958	18
RED ANT 7	S2	5-39N-2W	790	379	AMC 103959	19
RED ANT 8	SE	5-39N-2W	790	381	AMC 103960	20
RED ANT 9	ALL	5-39N-2W	790	383	AMC 103961	21
RED ANT 10	E2	5-39N-2W	790	385	AMC 103962	22
RED ANT 11	N2	5-39N-2W	790	387	AMC 103963	23

ENTERED IN COMPUTER

8/25/98

VERIFIED

OCT 1 1999

23

RECEIVED
BUREAU OF
LAND MANAGEMENT
10 52 AM '98

Claim Name	Location		Recorded		BLM Serial No	Claim Counter
	1/4 Sec	Sec-Twp-Rng	Book	Page		
RED ANT 12	NE	5-39N-2W	790	389	AMC 103964	24
CANYON 109	SW	29-29N-3E	846	957	AMC 140380	25
	SE	30-29N-3E				
CANYON 110	SW	29-29N-3E	846	959	AMC 140381	26
CANYON 111	SW	29-29N-3E	846	961	AMC 140382	27
	SE	30-29N-3E				
CANYON 112	SW	29-29N-3E	846	963	AMC 140383	28
CANYON 113	SW	29-29N-3E	846	965	AMC 140384	29
	SE	30-29N-3E				
CANYON 114	SW	29-29N-3E	846	967	AMC 140385	30
CB&J 152	NW	18-39N-1W	867	357	AMC 148477	31
	NE	13-39N-2W				
CB&J 154	W2	18-39N-1W	867	361	AMC 148479	32
	E2	13-39N-2W				
CB&J 156	SW	18-39N-1W	867	365	AMC 148481	33
	SE	13-39N-2W				
CB&J 158	SW	18-39N-1W	867	369	AMC 148483	34
	SE	13-39N-2W				
CB&J 160	SW	18-39N-1W	867	373	AMC 148485	35
	SE	13-39N-2W				
CB&J 261	NW	18-39N-1W	867	499	AMC 148548	36
CB&J 263	NW	18-39N-1W	867	503	AMC 148550	37
CB&J 265	SW	18-39N-1W	867	507	AMC 148552	38
CB&J 267	SW	18-39N-1W	867	511	AMC 148554	39
CB&J 269	SW	18-39N-1W	867	515	AMC 148556	40
BURRO 9	SE	26-28N-6E	856	166	AMC 152511	41
BURRO 10	SE	26-28N-6E	856	168	AMC 152512	42
BURRO 11	SE	26-28N-6E	856	170	AMC 152513	43
BURRO 12	SW	25-28N-6E	856	172	AMC 152514	44
BURRO 13	SW	25-28N-6E	856	174	AMC 152515	45
BURRO 14	SW	25-28N-6E	856	176	AMC 152516	46
BURRO 17	NE	35-28N-6E	856	182	AMC 152519	47
BURRO 18	NE	35-28N-6E	856	184	AMC 152520	48
BURRO 19	NE	35-28N-6E	856	186	AMC 152521	49
BURRO 20	NW	36-28N-6E	856	188	AMC 152522	50
BURRO 21	NW	36-28N-6E	856	190	AMC 152523	51
BURRO 22	NW	36-28N-6E	856	192	AMC 152524	52
AUTO 3	SE	20-28N-4E	870	620	AMC 158756	53
AUTO 4	SE	20-28N-4E	870	622	AMC 158757	54
	NE	29-28N-4E				

VERIFIED

ENTERED IN COMPUTER
8/25/98

OCT 15 1998

Aug 19 10 53 AM '98
31

RECEIVED
BUREAU OF
LAND MANAGEMENT
Aug 19 10 52 AM '98
CLAIM
COUNTER

Claim Name	Location		Recorded		BLM Serial No	Claim Counter
	1/4 Sec	Sec-Twp-Rng	Book	Page		
AUTO 5	SE	20-28N-4E	870	624	AMC 158758	55
AUTO 6	SW	21-28N-4E				
	SE	20-28N-4E	870	626	AMC 158759	56
	SW	21-28N-4E				
	NW	28-28N-4E				
AUTO 7	NE	29-28N-4E				
	SW	21-28N-4E	870	628	AMC 158760	57
AUTO 8	SW	21-28N-4E	870	630	AMC 158761	58
	NW	28-28N-4E				
BANK 3	S2	20-28N-6E	870	62	AMC 158821	59
BANK 5	SE	20-28N-6E	870	66	AMC 158823	60
BANK 7	SE	20-28N-6E	870	70	AMC 158825	61
BANK 9	SE	20-28N-6E	870	74	AMC 158827	62
BANK 11	SE	20-28N-6E	870	78	AMC 158829	63
	SW	21-28N-6E				
WILLOW 10	ALL	9-28N-6E	883	564	AMC 165633	64
WILLOW 12	E2	9-28N-6E	883	568	AMC 165635	65
WILLOW 14	E2	9-28N-6E	883	572	AMC 165637	66
WILLOW 27	N2	9-28N-6E	883	598	AMC 165650	67
WILLOW 29	NE	9-28N-6E	883	602	AMC 165652	68
WILLOW 31	NE	9-28N-6E	883	606	AMC 165654	69
TAP 20	SW	33-29N-6E	885	561	AMC 169013	70
TAP 22	SW	33-29N-6E	885	585	AMC 169015	71
TAP 24	SW	33-29N-6E	885	589	AMC 169017	72
TAP 35	W2	33-29N-6E	885	611	AMC 169028	73
TAP 37	W2	33-29N-6E	885	615	AMC 169030	74
TAP 39	W2	33-29N-6E	885	619	AMC 169032	75
ANTELOPE 3	E2	11-28N-4E	992	276	AMC 227547	76
ANTELOPE 4	SE	11-28N-4E	992	278	AMC 227548	77
ANTELOPE 5	E2	11-28N-4E	992	280	AMC 227549	78
ANTELOPE 6	SE	11-28N-4E	992	282	AMC 227550	79
ANTELOPE 7	W2	11-28N-4E	992	284	AMC 227551	80
ANTELOPE 8	SW	11-28N-4E	992	286	AMC 227552	81
BANK 20	E2	20-28N-6E	1081	915	AMC 250550	82
BANK 21	E2	20-28N-6E	1081	917	AMC 250551	83
	W2	21-28N-6E				
BANK 23	NE	20-28N-6E	1081	921	AMC 250553	84
	NW	21-28N-6E				
LOCKWOOD 141	SE	19-28N-6E	1034	99	AMC 241286	85
LOCKWOOD 143	SE	19-28N-6E	1034	103	AMC 241288	86

ENTERED IN COMPUTER

VERIFIED
OCT 15 1998

5/5 8/25/98

30

32

Aug 19 10 52 AM
Claim Counter

RECEIVED
UNITED STATES
LAND DEPARTMENT
WASHINGTON

Claim Name	Location		Recorded		BLM Serial No	Claim Counter
	1/4 Sec	Sec-Twp-Rng	Book	Page		
LOCKWOOD 145	SE	19-28N-6E	1034	107	AMC 241290	87
LOCKWOOD 146	SE	19-28N-6E	1034	109	AMC 241291	88
	SW	20-28N-6E				
LOCKWOOD 147	SE	19-28N-6E	1034	111	AMC 241292	89
	NE	30-28N-6E				
LOCKWOOD 148	SE	19-28N-6E	1034	113	AMC 241293	90
	SW	20-28N-6E				
	NW	29-28N-6E				
	NE	30-28N-6E				
LOCKWOOD 149	NE	30-28N-6E	1034	115	AMC 241294	91
LOCKWOOD 150	NW	29-28N-6E	1034	117	AMC 241295	92
	NE	30-28N-6E				
NAG 159	NW	4-28N-3E	939	611	AMC 205341	93
	SW	33-29N-3E				
NAG 160	N2	4-28N-3E	939	613	AMC 205342	94
	S2	33-29N-3E				
NAG 161	NW	4-28N-3E	939	615	AMC 205343	95
NAG 162	N2	4-28N-3E	939	617	AMC 205344	96
NAG 163	NW	4-28N-3E	939	619	AMC 205345	97
NAG 164	N2	4-28N-3E	939	621	AMC 205346	98
NAG 165	NW	4-28N-3E	939	623	AMC 205347	99
NAG 166	N2	4-28N-3E	939	625	AMC 205348	100
NAG 236	SW	21-29N-3E	939	765	AMC 205418	101
NAG 238	S2	21-29N-3E	939	769	AMC 205420	102
NAG 240	S2	21-29N-3E	939	773	AMC 205422	103
NAG 251	W2	28-29N-3E	939	795	AMC 205433	104
NAG 252	ALL	28-29N-3E	939	797	AMC 205434	105
NAG 253	SW	28-29N-3E	939	799	AMC 205435	106
NAG 254	S2	28-29N-3E	939	801	AMC 205436	107
NAG 255	SW	28-29N-3E	939	803	AMC 205437	108
NAG 256	S2	28-29N-3E	939	805	AMC 205438	109
NAG 257	SW	28-29N-3E	939	807	AMC 205439	110
NAG 258	S2	28-29N-3E	939	809	AMC 205440	111
NAG 259	SW	28-29N-3E	939	811	AMC 205441	112
	NW	33-29N-3E				
NAG 261	NW	33-29N-3E	939	815	AMC 205443	113
NAG 263	NW	33-29N-3E	939	819	AMC 205445	114
NAG 265	NW	33-29N-3E	939	823	AMC 205447	115
NAG 267	NW	33-29N-3E	939	827	AMC 205449	116

VERIFIED

ENTERED IN COMPLIANCE
SAB 8/25/98

3050

30

Claim Name	Location		Recorded		BLM Serial No	Claim Counter
	¼ Sec	Sec-Twp-Rng	Book	Page		
NAG 284	SW	28-29N-3E	939	861	AMC 205466	117
	SE	29-29N-3E				
	NE	32-29N-3E				
	NW	33-29N-3E				
NAG 286	NE	32-29N-3E	939	865	AMC 205468	118
	NW	33-29N-3E				
NAG 288	NE	32-29N-3E	939	869	AMC 205470	119
	NW	33-29N-3E				
NAG 290	NE	32-29N-3E	939	873	AMC 205472	120
	NW	33-29N-3E				
NAG 292	NE	32-29N-3E	939	877	AMC 205474	121
	NW	33-29N-3E				
SAYER 5	N2	25-28N-5E	975	509	AMC 221508	122
SAYER 6	ALL	25-28N-5E	975	511	AMC 221509	123
SAYER 7	NE	25-28N-5E	975	513	AMC 221510	124
SAYER 8	E2	25-28N-5E	975	515	AMC 221511	125
SAYER 9	NE	25-28N-5E	975	517	AMC 221512	126
SAYER 10	E2	25-28N-5E	975	519	AMC 221513	127

TOTAL NO. OF CLAIMS: 127

-end-

ENTERED IN COMPUTER
SB 8/25/98

VERIFIED

OCT 15 1998

SCHEDULE A-3

Unpatented Mining Claims Located in

Mohave County, Arizona

Aug 15 10 53 AM '99
RECEIVED
LAND SURVEY
DIVISION

Claim Name	Location		Recorded		BLM Serial No	Claim Counter
	¼ Sec	Sec-Twp-Rng	Book	Page		
SIN 1279	NE	22-36N-5W	601	479	AMC 96321	1
	NW	23-36N-5W				
SIN 1280	NE	22-36N-5W	601	481	AMC 96322	2
	NW	23-36N-5W				
SIN 1281	E2	22-36N-5W	601	483	AMC 96323	3
	W2	23-36N-5W				
SIN 1282	SE	22-36N-5W	601	485	AMC 96324	4
	SW	23-36N-5W				
SIN 1283	SE	22-36N-5W	601	487	AMC 96325	5
	SW	23-36N-5W				
SIN 1305	NW	23-36N-5W	601	531	AMC 96347	6
SIN 1306	NW	23-36N-5W	601	533	AMC 96348	7
SIN 1307	W2	23-36N-5W	601	535	AMC 96349	8
SIN 1308	SW	23-36N-5W	601	537	AMC 96350	9
SIN 1309	SW	23-36N-5W	601	539	AMC 96351	10
KANAB 36	SW	17-38N-3W	620	747	AMC 101333	11
	NW	20-38N-3W	Amended 1126	619		
KANAB 71	SW	17-38N-3W	620	780	AMC 101366	12
KANAB 72	S2	17-38N-3W	620	781	AMC 101367	13
KANAB 73	SW	17-38N-3W	620	782	AMC 101368	14
KANAB 74	S2	17-38N-3W	620	783	AMC 101369	15
KANAB 75	SW	17-38N-3W	620	784	AMC 101370	16
KANAB 76	S2	17-38N-3W	620	785	AMC 101371	17
PINYON 593	SE	17-36N-4W	777	184	AMC 151888	18
PINYON 594	SE	17-36N-4W	777	187	AMC 151889	19
PINYON 595	SE	20-36N-4W	777	190	AMC 151890	20
	SW	21-36N-4W				
PINYON 596	SE	20-36N-4W	777	193	AMC 151891	21
	SW	21-36N-4W				
PINYON 597	SE	20-36N-4W	777	196	AMC 151892	22
	SW	21-36N-4W				
PINYON 637	N2	21-36N-4W	780	487	AMC 153240	23
PINYON 638	ALL	21-36N-4W	780	490	AMC 153241	24
PINYON 639	S2	21-36N-4W	780	493	AMC 153242	25
PINYON 640	S2	21-36N-4W	780	496	AMC 153243	26
PINYON 641	S2	21-36N-4W	780	499	AMC 153244	27

TOTAL NO. OF CLAIMS: 27

SCHEDULE A-4

Unpatented Mining Claims Located in

Mohave County, Arizona

Aug 19 10 53 AM '99
RECEIVED
FEDERAL BUREAU OF SURVEY
U.S. DEPARTMENT OF THE INTERIOR

Claim Name	Location		Recorded		BLM Serial No	Claim Counter
	1/4 S	Sec-Twp-Rng	Book	Page		
KANAB 23	SE	19-38N-3W	620	734	AMC 101320	1
	SW	20-38N-3W	Amended 731	294		
KANAB 24	SW	20-38N-3W	620	735	AMC 101321	2
			Amended 731	296		
KANAB 25	SE	19-38N-3W	620	736	AMC 101322	3
	SW	20-38N-3W	Amended 731	298		
KANAB 26	SW	20-38N-3W	620	737	AMC 101323	4
			Amended 731	300		
KANAB 27	E2	19-38N-3W	620	738	AMC 101324	5
	W2	20-38N-3W	Amended 731	302		
KANAB 28	W2	20-38N-3W	620	739	AMC 101325	6
			Amended 731	304		
KANAB 29	NE	19-38N-3W	620	740	AMC 101326	7
	NW	20-38N-3W	Amended 731	306		
KANAB 30	NW	20-38N-3W	620	741	AMC 101327	8
			Amended 731	308		
KANAB 32	NW	20-38N-3W	620	743	AMC 101329	9
			Amended 731	312		
KANAB 34	NW	20-38N-3W	620	745	AMC 101331	10
			Amended 731	316		
GRAMA 11	NW	35-38N-4W	621	11	AMC 102539	11
			Amended 731	90		
GRAMA 12	SW	26-38N-4W	621	13	AMC 102540	12
	NW	35-38N-4W	Amended 731	92		
GRAMA 13	NW	35-38N-4W	621	15	AMC 102541	13
			Amended 731	94		
GRAMA 14	SW	26-38N-4W	621	17	AMC 102542	14
	NW	35-38N-4W	Amended 731	96		
GRAMA 15	NE	34-38N-4W	621	19	AMC 102543	15
	NW	35-38N-4W	Amended 731	98		
GRAMA 16	SW	26-38N-4W	621	21	AMC 102544	16
	SE	27-38N-4W				
	NE	34-38N-4W				
	NW	35-38N-4W	Amended 731	100		
GRAMA 17	NE	34-38N-4W	621	23	AMC 102545	17
			Amended 731	102		
GRAMA 18	SE	27-38N-4W	621	25	AMC 102546	18
	NE	34-38N-4W	Amended 731	104		
GRAMA 19	NE	34-38N-4W	621	27	AMC 102547	19
			Amended 731	106		
GRAMA 20	SE	27-38N-4W	621	29	AMC 102548	20
	NE	34-38N-4W	Amended 731	108		

ENTERED IN COMPUTER
SAB 8/25/98

VERIFIED

OCT 15 1998

20

RECEIVED
FEDERAL BUREAU OF INVESTIGATION
U.S. DEPARTMENT OF JUSTICE
OCT 19 10 53 AM '98

Claim Name	Location		Recorded		BLM Serial No	Claim
	1/4 S	Sec-Twp-Rng	Book	Page		Counter
RIM 9	SE	8-37N-3W	673	473	AMC 117441	21
	NE	17-37N-3W				
RIM 10	NE	17-37N-3W	673	475	AMC 117442	22
RIM 11	SE	8-37N-3W	673	477	AMC 117443	23
	NE	17-37N-3W				
RIM 12	NE	17-37N-3W	673	479	AMC 117444	24
RIM 13	SE	8-37N-3W	673	481	AMC 117445	25
	SW	9-37N-3W				
	NE	16-37N-3W				
	NW	17-37N-3W				
RIM 14	NW	16-37N-3W	673	483	AMC 117446	26
	NE	17-37N-3W				
PEACE 1	S2	28-38N-6W	727	63	AMC 135205	27
PEACE 2	SE	28-38N-6W	727	65	AMC 135206	28
PEACE 3	S2	28-38N-6W	727	67	AMC 135207	29
PEACE 4	SE	28-38N-6W	727	69	AMC 135208	30
PEACE 5	S2	28-38N-6W	727	71	AMC 135209	31
PEACE 6	SE	28-38N-6W	727	73	AMC 135210	32
PEACE 7	S2	28-38N-6W	727	75	AMC 135211	33
	N2	33-38N-6W				
PEACE 8	SE	28-38N-6W	727	77	AMC 135212	34
	NE	33-38N-6W				
PEACE 9	N2	33-38N-6W	739	484	AMC 139551	35
PEACE 10	NE	33-38N-6W	739	486	AMC 139552	36
KANAB 371	SW	13-38N-4W	751	405	AMC 147363	37
	SE	14-38N-4W				
KANAB 372	SW	13-38N-4W	751	403	AMC 147364	38
KANAB 373	SW	13-38N-4W	751	401	AMC 147365	39
	SE	14-38N-4W				
KANAB 374	SW	13-38N-4W	751	399	AMC 147366	40
HUNT 120	NW	13-38N-4W	759	215	AMC 149602	41
HUNT 122	NW	13-38N-4W	759	219	AMC 149604	42
HUNT 124	NW	13-38N-4W	759	223	AMC 149606	43
HUNT 125	SW	13-38N-4W	759	225	AMC 149607	44
HUNT 126	SW	13-38N-4W	759	227	AMC 149608	45
HUNT 163	NE	14-38N-4W	759	301	AMC 149645	46
HUNT 165	NE	14-38N-4W	759	305	AMC 149647	47
HUNT 167	NE	14-38N-4W	759	309	AMC 149649	48
HUNT 169	SE	14-38N-4W	759	313	AMC 149651	49
HUNT 171	SE	14-38N-4W	759	317	AMC 149653	50
JUNE H.A. 254	NW	3-35N-6W	784	71	AMC 153803	51
	SW	34-36N-6W				
JUNE H.A. 256	NW	3-35N-6W	784	75	AMC 153805	52
JUNE H.A. 258	NW	3-35N-6W	784	79	AMC 153807	53
JUNE H.A. 260	NW	3-35N-6W	784	83	AMC 153809	54
JUNE H.A. 262	NW	3-35N-6W	784	87	AMC 153811	55

ENTERED IN COMPUTER
8/25/98
VERIFIED
OCT 15 1998

35

Claim Name	Location		Recorded		BLM Serial No	Claim Counter
	1/4 S	Sec-Twp-Rng	Book	Page		
JUNE H.A. 361	N2	3-35N-6W	784	213	AMC 153874	56
	S2	34-36N-6W				57
JUNE H.A. 363	N2	3-35N-6W	784	217	AMC 153876	58
JUNE H.A. 365	N2	3-35N-6W	784	221	AMC 153878	59
JUNE H.A. 367	N2	3-35N-6W	784	225	AMC 153880	60
JUNE H.A. 369	N2	3-35N-6W	784	229	AMC 153882	
JUNE H.A. 69	SE	8-35N-6W	784	701	AMC 154323	61
	SW	9-35N-6W				
JUNE H.A. 70	SW	9-35N-6W	784	703	AMC 154324	62
JUNE H.A. 71	SE	8-35N-6W	784	705	AMC 154325	63
	SW	9-35N-6W				
JUNE H.A. 72	SW	9-35N-6W	784	707	AMC 154326	64
JUNE H.A. 73	SE	8-35N-6W	784	709	AMC 154327	65
	SW	9-35N-6W				
	NW	16-35N-6W				
	NE	17-35N-6W				
JUNE H.A. 74	SW	9-35N-6W	784	711	AMC 154328	66
	NW	16-35N-6W				
JUNE H.A. 75	NW	16-35N-6W	784	713	AMC 154329	67
	NE	17-35N-6W				
JUNE H.A. 76	NW	16-35N-6W	784	715	AMC 154330	68
JUNE H.A. 77	NW	16-35N-6W	784	717	AMC 154331	69
	NE	17-35N-6W				
JUNE H.A. 78	NW	16-35N-6W	784	719	AMC 154332	70
J.H. 3238	S2	14-35N-5W	786	960	AMC 155003	71
J.H. 3240	ALL	14-35N-5W	786	966	AMC 155005	72
J.H. 3242	N2	14-35N-5W	786	972	AMC 155007	73
J.H. 3244	N2	14-35N-5W	786	978	AMC 155009	74
J.H. 3246	N2	14-35N-5W	786	984	AMC 155011	75
J.H. 3309	SE	14-35N-5W	787	172	AMC 155074	76
J.H. 3311	E2	14-35N-5W	787	178	AMC 155076	77
J.H. 3313	NE	14-35N-5W	787	184	AMC 155078	78
J.H. 3315	NE	14-35N-5W	787	190	AMC 155080	79
J.H. 3316	NW	13-35N-5W	787	193	AMC 155081	80
	NE	14-35N-5W				
J.H. 3317	NE	14-35N-5W	787	196	AMC 155082	81
B & J 2022	SW	21-36N-6W	777	838	AMC 156880	82
B & J 2023	SW	21-36N-6W	777	840	AMC 156881	83
B & J 2024	SW	21-36N-6W	777	842	AMC 156882	84
B & J 2047	S2	21-36N-6W	777	888	AMC 156899	85
B & J 2048	S2	21-36N-6W	777	890	AMC 156900	86
B & J 2049	S2	21-36N-6W	777	892	AMC 156901	87
B & J 2269	NE	23-36N-6W	778	331	AMC 156921	88
	NW	24-36N-6W				
B & J 2270	NE	23-36N-6W	778	333	AMC 156922	89
	NW	24-36N-6W				

VERIFIED

ENTERED IN COMPUTER

5/3 8/25/98

3458

34

RECEIVED
BUREAU OF LAND MANAGEMENT
U.S. DEPARTMENT OF THE INTERIOR
MAY 19 2001

Claim Name	Location		Recorded		BLM Serial No	Claim Counter
	1/4 S	Sec-Twp-Rng	Book	Page		
B & J 2271	NE	23-36N-6W	778	335	AMC 156923	90
	NW	24-36N-6W	Amended 1424	157		
B & J 2272	SE	23-36N-6W	778	337	AMC 156924	91
	SW	24-36N-6W				
B & J 2294	NW	24-36N-6W	778	381	AMC 156946	92
B & J 2295	NW	24-36N-6W	778	383	AMC 156947	93
B & J 2296	NW	24-36N-6W	778	385	AMC 156948	94
B & J 2297	SW	24-36N-6W	778	387	AMC 156949	95
J.H. 3387	NW	13-35N-5W	789	61	AMC 157103	96
J.H. 3388	N2	13-35N-5W	789	64	AMC 157104	97
J.H. 3459	NE	13-35N-5W	789	277	AMC 157175	98
J.H. 3460	NW	18-35N-4W	789	280	AMC 157176	99
	NE	13-35N-5W				
J.H. 3461	NE	13-35N-5W	789	283	AMC 157177	100
J.H. 3462	NW	18-35N-4W	789	286	AMC 157178	101
	NE	13-35N-5W				
J.H. 3463	SE	12-35N-5W	789	289	AMC 157179	102
	NE	13-35N-5W				
J.H. 3464	SW	7-35N-4W	789	292	AMC 157180	103
	NW	18-35N-4W				
	SE	12-35N-5W				
	NE	13-35N-5W				
J.H. 3465	SE	12-35N-5W	789	295	AMC 157181	104
J.H. 3466	SW	7-35N-4W	789	298	AMC 157182	105
	SE	12-35N-5W				
J.H. 3467	SE	12-35N-5W	789	301	AMC 157183	106
J.H. 3468	SW	7-35N-4W	789	304	AMC 157184	107
	SE	12-35N-5W				
HUNT 118	NW	13-38N-4W	794	141	AMC 159569	108
B & J 2446	NE	19-36N-5W	816	29	AMC 166585	109
	NW	20-36N-5W				
B & J 2447	SE	19-36N-5W	816	31	AMC 166586	110
	SW	20-36N-5W				
B & J 2448	SE	19-36N-5W	816	33	AMC 166587	111
	SW	20-36N-5W				
B & J 2449	SE	19-36N-5W	816	35	AMC 166588	112
	SW	20-36N-5W				
B & J 2471	NW	20-36N-5W	816	79	AMC 166610	113
B & J 2472	SW	20-36N-5W	816	81	AMC 166611	114
B & J 2473	SW	20-36N-5W	816	83	AMC 166612	115
B & J 2474	SW	20-36N-5W	816	85	AMC 166613	116
WEAP 55	SE	14-35N-7W	921	193	AMC 195014	117
	NE	23-35N-7W				

VERIFIED

ENTERED IN COMPUTER
SAB 8/05/98

28

19
10
15
16
17
18
19
20
21
22
23
24
25
26
27
28
29
30
31
32
33
34
35
36
37
38
39
40
41
42
43
44
45
46
47
48
49
50
51
52
53
54
55
56
57
58
59
60
61
62
63
64
65
66
67
68
69
70
71
72
73
74
75
76
77
78
79
80
81
82
83
84
85
86
87
88
89
90
91
92
93
94
95
96
97
98
99
100

Claim Name	Location		Recorded		BLM Serial No	Claim Counter
	¼ S	Sec-Twp-Rng	Book	Page		
WEAP 56	SW	13-35N-7W	921	195	AMC 195015	118
	SE	14-35N-7W				
	NE	23-35N-7W				
	NW	24-35N-7W				
WEAP 137	SE	14-35N-7W	922	618	AMC 196238	119
WEAP 138	SW	13-35N-7W	922	620	AMC 196239	120
	SE	14-35N-7W				
WEAP 139	SE	14-35N-7W	922	622	AMC 196240	121
WEAP 140	SW	13-35N-7W	922	624	AMC 196241	122
	SE	14-35N-7W				
WEAP 141	SE	14-35N-7W	922	626	AMC 196242	123
WEAP 142	SW	13-35N-7W	922	628	AMC 196243	124
	SE	14-35N-7W				
WEAP 143	SE	14-35N-7W	922	630	AMC 196244	125
WEAP 144	SW	13-35N-7W	922	632	AMC 196245	126
	SE	14-35N-7W				
TUCKUP 1	NW	29-36N-6W	1109	860	AMC 237724	127
TUCKUP 2	W2	29-36N-6W	1109	862	AMC 237725	128
TUCKUP 3	NW	29-36N-6W	1109	864	AMC 237726	129
TUCKUP 4	W2	29-36N-6W	1109	866	AMC 237727	130
TUCKUP 5	NW	29-36N-6W	1109	868	AMC 237728	131
TUCKUP 6	W2	29-36N-6W	1109	870	AMC 237729	132
TUCKUP 7	NE	30-36N-6W	1109	872	AMC 237730	133
TUCKUP 8	E2	30-36N-6W	1109	874	AMC 237731	134
KNOLLS 49	SE	6-35N-6W	1128	197	AMC 242173	135
KNOLLS 50	SW	5-35N-6W	1128	199	AMC 242174	136
	SE	6-35N-6W				
KNOLLS 51	SE	6-35N-6W	1128	201	AMC 242175	137
KNOLLS 52	SW	5-35N-6W	1128	203	AMC 242176	138
	SE	6-35N-6W				
KNOLLS 53	SE	6-35N-6W	1128	205	AMC 242177	139
	NE	7-35N-6W				
KNOLLS 54	SW	5-35N-6W	1128	207	AMC 242178	140
	SE	6-35N-6W				
	NE	7-35N-6W				
	NW	8-35N-6W				
KNOLLS 55	NE	7-35N-6W	1128	209	AMC 242179	141
KNOLLS 56	NE	7-35N-6W	1128	211	AMC 242180	142
	NW	8-35N-6W				
KNOLLS 57	NE	7-35N-6W	1128	213	AMC 242181	143
KNOLLS 58	NE	7-35N-6W	1128	215	AMC 242182	144
	NW	8-35N-6W				
KANAB 397	S2	13-38N-4W	1364	191	AMC 275501	145
KANAB 399	S2	13-38N-4W	1364	195	AMC 275503	146

TOTAL NO. OF CLAIMS: 146

VERIFIED

OCT 15 1998

ENTERED IN COMPUTER
SR 8/05/98

29

Aug 19 10 53 AM '98
BUREAU OF LAND MANAGEMENT
U.S. DEPARTMENT OF THE INTERIOR

SCHEDULE A-5

Unpatented Mining Claims Located in

Mohave County, Arizona

General Location

Township 38 North, Range 4 West, GSRM
Section 17: W $\frac{1}{2}$

Claim Information

Claim Name	Location		Recorded		BLM Serial No	Claim Counter
	<u>¼ Sec</u>	<u>Sec-Twp-Rng</u>	<u>Book</u>	<u>Page</u>		
HUNT 431	NW	17-38N-4W	759	837	AMC 150753	1
HUNT 432	NW	17-38N-4W	759	839	AMC 150754	2
HUNT 433	SW	17-38N-4W	759	841	AMC 150755	3
HUNT 434	SW	17-38N-4W	759	843	AMC 150756	4
HUNT 533	SW	17-38N-4W	760	41	AMC 150855	5
HUNT 534	SW	17-38N-4W	760	43	AMC 150856	6
HUNT 535	SW	17-38N-4W	760	45	AMC 150857	7
HUNT 536	SW	17-38N-4W	760	47	AMC 150858	8
HUNT 537	SW	17-38N-4W	760	49	AMC 150859	9
HUNT 538	SW	17-38N-4W	760	51	AMC 150860	10

TOTAL NO. OF CLAIMS: 10

-end-

ENTERED IN COMPUTER
SIB 18/25/98

VERIFIED

CC: [signature]

1053

10

UNITED STATES
DEPARTMENT OF THE INTERIOR
BUREAU OF LAND MANAGEMENT

RECEIPT AND ACCOUNTING ADVICE

NO. 2389444 04

TC/AZ

08/19/98

Subject: CLAIM MAINTENANCE FEE 1999 - 319

2 9 13

31,500.00 ✓

Applicant:

INTERNATIONAL URANIUM USA
STE 950 INDEPENDENCE PLAZA
1050 SEVENTEENTH ST
DENVER CO 80255

CK 3791

Remitter: 303 628-7798

Assignor:

LEASE MANAGEMENT DATA											<input type="checkbox"/> NEW	<input type="checkbox"/> UPDATE	<input type="checkbox"/> PAYMENT
ORIGINAL SERIAL NO.	ASG.	TYPE	ST.	CTY.	FUND SYMBOL				ACRES/UNITS	RATE			
AMC 22002, ET AL													

AMOUNT	ANV. DATE	EXP. DATE	BILL CYC.	S/C	DISTRICT	NEXT BILL	MISC. DATA	U of M	ACTUAL UNITS

ASSIGNMENT SERIAL NO.	ASG.	TYPE	ST.	CTY.	FUND SYMBOL				ACRES/UNITS	RATE

AMOUNT	ANV. DATE	EXP. DATE	BILL CYC.	S/C	DISTRICT	NEXT BILL	MISC. DATA	U of M	ACTUAL UNITS

APPLY REMITTANCE				Remarks:
SECTION	FUND SYMBOL	CTY.	AMOUNT	
BILLING FEE				
RENTAL				
EARNED				
REFUND				
TOTAL				
AMOUNT DUE				
				BY: _____
				DATE: _____

Lease in Escrow?		FOR MMS USE ONLY		
KGS?	Of Interest?	BILLEE		FOREST REFUGE
Auto Escalates?	Operating Rights?	NUMBER		
Auto Renew?	Operator	OCS SECTION		
	Bond Filed?	CODE		



INTERNATIONAL
URANIUM (USA)
CORPORATION

151806237724 22630
153075, 153658, 150699
180734, 102529, 101298
135285

Independence Plaza, Suite 950 • 1050 Seventeenth Street • Denver, CO 80265 • 303 628 7798 (main) • 303 389 4125 (fax)

102492, 140362, 152503, 117433, 96296
103953, 148364, 158754, 154978, 61195
147275, 154255, 165624, 250550
169804, 241246
227543, 205183
225 221490, 139551

August 22, 1997

EXPRESS MAIL E1253209343US
RETURN RECEIPT REQUESTED

Bureau of Land Management
Arizona State Office
PO Box 16563
Phoenix, Arizona 85011

ARIZONA
STATE OFFICE
PHOENIX, ARIZONA

AUG 25 10 16 AM '97

RECEIVED
BUREAU OF
LAND MANAGEMENT

Re: Rental Fee Payments for the 1997-98 Assessment Year to Hold Unpatented Mining Claims

Enclosed is our check in the total amount of \$31,900 in payment of rental fees in lieu of assessment work for the September 1, 1997 to September 1, 1998 assessment year to hold those specific unpatented mining claims located in Arizona and listed on the five attached Schedules, as identified below:

275437, 150699

Lead Claim	BLM Serial No.	# Claims	Amount	County	Owner(s)
Sin 1279	✓ AMC 96321	27	\$2,700.00	Mohave	IUC Arizona Strip LLC
Canyon 64	✓ AMC 22633	9	\$900.00	Coconino	IUC Arizona Strip LLC
Rusty 7	✓ AMC 61201	127	\$12,700.00	Coconino	IUC Exploration LLC
Kanab 23	✓ AMC 101320	146	\$14,600.00	Mohave	IUC Exploration LLC
Hunt 431	✓ AMC 150753	10	\$1,000.00	Mohave	IUC Properties LLC
	TOTALS	319	\$31,900.00		

These fees are submitted by International Uranium (USA) Corporation, as operator for the owners of said claims, all of which owners have a mailing address of 1050 17th St., Suite 950, Denver, Colorado 80265.

Please return a date-stamped copy of these documents to me for our files. I've enclosed a self-addressed envelope for your convenience.

ENTERED IN COMPUTER

9-13-97

Sincerely,

Vicki L. Hoffsetz

Vicki L. Hoffsetz

Paralegal / Land Administrator

Enclosures: 1 check
5 Schedules

319 ch

SCHEDULE A - I

Unpatented Mining Claims Located in

Mohave County, Arizona

RECEIVED
BUREAU OF
LAND MANAGEMENT
Aug 25 10 16 AM '97
ARIZONA
STATE OFFICE
PHOENIX, ARIZONA

Claim Name	Location		Recorded		BLM Serial No	Claim Counter
	¼ Sec	Sec-Twp-Rng	Book	Page		
SIN 1279	NE	22-36N-5W	601	479	AMC 96321	1
	NW	23-36N-5W				
SIN 1280	NE	22-36N-5W	601	481	AMC 96322	2
	NW	23-36N-5W				
SIN 1281	E2	22-36N-5W	601	483	AMC 96323	3
	W2	23-36N-5W				
SIN 1282	SE	22-36N-5W	601	485	AMC 96324	4
	SW	23-36N-5W				
SIN 1283	SE	22-36N-5W	601	487	AMC 96325	5
	SW	23-36N-5W				
SIN 1305	NW	23-36N-5W	601	531	AMC 96347	6
SIN 1306	NW	23-36N-5W	601	533	AMC 96348	7
SIN 1307	W2	23-36N-5W	601	535	AMC 96349	8
SIN 1308	SW	23-36N-5W	601	537	AMC 96350	9
SIN 1309	SW	23-36N-5W	601	539	AMC 96351	10
KANAB 36	SW	17-38N-3W	620	747	AMC 101333	11
	NW	20-38N-3W	Amended 1126	619		
KANAB 71	SW	17-38N-3W	620	780	AMC 101366	12
KANAB 72	S2	17-38N-3W	620	781	AMC 101367	13
KANAB 73	SW	17-38N-3W	620	782	AMC 101368	14
KANAB 74	S2	17-38N-3W	620	783	AMC 101369	15
KANAB 75	SW	17-38N-3W	620	784	AMC 101370	16
KANAB 76	S2	17-38N-3W	620	785	AMC 101371	17
PINYON 593	SE	17-36N-4W	777	184	AMC 151888	18
PINYON 594	SE	17-36N-4W	777	187	AMC 151889	19
PINYON 595	SE	20-36N-4W	777	190	AMC 151890	20
	SW	21-36N-4W				
PINYON 596	SE	20-36N-4W	777	193	AMC 151891	21
	SW	21-36N-4W				
PINYON 597	SE	20-36N-4W	777	196	AMC 151892	22
	SW	21-36N-4W				
PINYON 637	N2	21-36N-4W	780	487	AMC 153240	23
PINYON 638	ALL	21-36N-4W	780	490	AMC 153241	24
PINYON 639	S2	21-36N-4W	780	493	AMC 153242	25
PINYON 640	S2	21-36N-4W	780	496	AMC 153243	26
PINYON 641	S2	21-36N-4W	780	499	AMC 153244	27

TOTAL NO. OF CLAIMS: 27

SCHEDULE A - 2

Unpatented Mining Claims Located in

Coconino County, Arizona

<u>Claim Name</u>	<u>Location</u>		<u>Recorded</u>		<u>BLM Serial No</u>	<u>Claim Counter</u>
	<u>¼ Sec</u>	<u>Sec-Twp-Rng</u>	<u>Book</u>	<u>Page</u>		
CANYON 64	NE	19-29N-3E	673	573	AMC 22633	1
	NW	20-29N-3E				
CANYON 65	E2	19-29N-3E	673	575	AMC 22634	2
	W2	20-29N-3E				
CANYON 66	SE	19-29N-3E	673	577	AMC 22635	3
	SW	20-29N-3E				
CANYON 74	NW	20-29N-3E	673	593	AMC 22643	4
CANYON 75	W2	20-29N-3E	673	595	AMC 22644	5
CANYON 76	SW	20-29N-3E	673	597	AMC 22645	6
CANYON 84	N2	20-29N-3E	673	613	AMC 22653	7
CANYON 85	ALL	20-29N-3E	673	615	AMC 22654	8
CANYON 86	S2	20-29N-3E	673	617	AMC 22655	9

TOTAL NO. OF CLAIMS: 9

9

RECEIVED
BUREAU OF
LAND MANAGEMENT
Aug 25 10 16 AM '97
ARIZONA
STATE OFFICE
PHOENIX, ARIZONA

SCHEDULE A - 3

Unpatented Mining Claims Located in Coconino County, Arizona

RECEIVED
BUREAU OF
LAND MANAGEMENT
Aug 25 10 16 AM '97
ARIZONA
STATE OFFICE
PHOENIX, ARIZONA

Claim Name	Location		Recorded		BLM Serial No	Claim
	¼ Sec	Sec-Twp-Rng	Book	Page		Counter
RUSTY 7	NW	6-28N-6E	750	612	AMC 61201	1
RUSTY 8	NW	6-28N-6E	750	614	AMC 61202	2
RUSTY 11	NW	6-28N-6E	750	620	AMC 61205	3
RUSTY 12	N2	6-28N-6E	750	622	AMC 61206	4
RUSTY 17	NW	6-28N-6E	750	632	AMC 61211	5
RUSTY 18	N2	6-28N-6E	750	634	AMC 61212	6
RUSTY 21	W2	6-28N-6E	750	640	AMC 61215	7
RUSTY 22	ALL	6-28N-6E	750	642	AMC 61216	8
KANAB 115	SE	16-38N-3W	785	497	AMC 100742	9
	NE	21-38N-3W				
KANAB 117	SE	16-38N-3W	785	499	AMC 100743	10
	NE	21-38N-3W				
KANAB 119	SE	16-38N-3W	785	501	AMC 100744	11
	NE	21-38N-3W				
KANAB 121	SW	15-38N-3W	785	503	AMC 100745	12
	SE	16-38N-3W				
	NE	21-38N-3W				
	NW	22-38N-3W				
KANAB 116	NE	21-38N-3W	787	484	AMC 102498	13
KANAB 118	NE	21-38N-3W	787	486	AMC 102499	14
KANAB 120	NE	21-38N-3W	787	488	AMC 102500	15
KANAB 122	NE	21-38N-3W	787	490	AMC 102501	16
	NW	22-38N-3W				
RED ANT 5	S2	5-39N-2W	790	375	AMC 103957	17
RED ANT 6	SE	5-39N-2W	790	377	AMC 103958	18
RED ANT 7	S2	5-39N-2W	790	379	AMC 103959	19
RED ANT 8	SE	5-39N-2W	790	381	AMC 103960	20
RED ANT 9	ALL	5-39N-2W	790	383	AMC 103961	21
RED ANT 10	E2	5-39N-2W	790	385	AMC 103962	22
RED ANT 11	N2	5-39N-2W	790	387	AMC 103963	23
RED ANT 12	NE	5-39N-2W	790	389	AMC 103964	24
CANYON 109	SW	29-29N-3E	846	957	AMC 140380	25
	SE	30-29N-3E				

25

140362

Claim Name	Location		Recorded		BLM Serial No	Center
	¼ Sec	Sec-Twp-Rng	Book	Page		
CANYON 110	SW	29-29N-3E	846	959	AMC 140381	26
CANYON 111	SW	29-29N-3E	846	961	AMC 140382	27
	SE	30-29N-3E				
CANYON 112	SW	29-29N-3E	846	963	AMC 140383	28
CANYON 113	SW	29-29N-3E	846	965	AMC 140384	29
	SE	30-29N-3E				
CANYON 114	SW	29-29N-3E	846	967	AMC 140385	30
CB&J 152	NW	18-39N-1W	867	357	AMC 148477	31
	NE	13-39N-2W				
CB&J 154	W2	18-39N-1W	867	361	AMC 148479	32
	E2	13-39N-2W				
CB&J 156	SW	18-39N-1W	867	365	AMC 148481	33
	SE	13-39N-2W				
CB&J 158	SW	18-39N-1W	867	369	AMC 148483	34
	SE	13-39N-2W				
CB&J 160	SW	18-39N-1W	867	373	AMC 148485	35
	SE	13-39N-2W				
CB&J 261	NW	18-39N-1W	867	499	AMC 148548	36
CB&J 263	NW	18-39N-1W	867	503	AMC 148550	37
CB&J 265	SW	18-39N-1W	867	507	AMC 148552	38
CB&J 267	SW	18-39N-1W	867	511	AMC 148554	39
CB&J 269	SW	18-39N-1W	867	515	AMC 148556	40
BURRO 9	SE	26-28N-6E	856	166	AMC 152511	41
BURRO 10	SE	26-28N-6E	856	168	AMC 152512	42
BURRO 11	SE	26-28N-6E	856	170	AMC 152513	43
BURRO 12	SW	25-28N-6E	856	172	AMC 152514	44
BURRO 13	SW	25-28N-6E	856	174	AMC 152515	45
BURRO 14	SW	25-28N-6E	856	176	AMC 152516	46
BURRO 17	NE	35-28N-6E	856	182	AMC 152519	47
BURRO 18	NE	35-28N-6E	856	184	AMC 152520	48
BURRO 19	NE	35-28N-6E	856	186	AMC 152521	49
BURRO 20	NW	36-28N-6E	856	188	AMC 152522	50
BURRO 21	NW	36-28N-6E	856	190	AMC 152523	51
BURRO 22	NW	36-28N-6E	856	192	AMC 152524	52
AUTO 3	SE	20-28N-4E	870	620	AMC 158756	53
AUTO 4	SE	20-28N-4E	870	622	AMC 158757	54
	NE	29-28N-4E				
AUTO 5	SE	20-28N-4E	870	624	AMC 158758	55
	SW	21-28N-4E				
AUTO 6	SE	20-28N-4E	870	626	AMC 158759	56
	SW	21-28N-4E				
	NW	28-28N-4E				
	NE	29-28N-4E				
AUTO 7	SW	21-28N-4E	870	628	AMC 158760	57

32 CR

Claim Name	Location		Recorded		BLM Serial No	Claim Counter
	¼ Sec	Sec-Twp-Rng	Book	Page		
AUTO 8	SW NW	21-28N-4E 28-28N-4E	870	630	AMC 158761	58
BANK 3	S2	20-28N-6E	870	62	AMC 158821	59
BANK 5	SE	20-28N-6E	870	66	AMC 158823	60
BANK 7	SE	20-28N-6E	870	70	AMC 158825	61
BANK 9	SE	20-28N-6E	870	74	AMC 158827	62
BANK 11	SE SW	20-28N-6E 21-28N-6E	870	78	AMC 158829	63
WILLOW 10	ALL	9-28N-6E	883	564	AMC 165633	64
WILLOW 12	E2	9-28N-6E	883	568	AMC 165635	65
WILLOW 14	E2	9-28N-6E	883	572	AMC 165637	66
WILLOW 27	N2	9-28N-6E	883	598	AMC 165650	67
WILLOW 29	NE	9-28N-6E	883	602	AMC 165652	68
WILLOW 31	NE	9-28N-6E	883	606	AMC 165654	69
TAP 20	SW	33-29N-6E	885	581	AMC 169013	70
TAP 22	SW	33-29N-6E	885	585	AMC 169015	71
TAP 24	SW	33-29N-6E	885	589	AMC 169017	72
TAP 35	W2	33-29N-6E	885	611	AMC 169028	73
TAP 37	W2	33-29N-6E	885	615	AMC 169030	74
TAP 39	W2	33-29N-6E	885	619	AMC 169032	75
ANTELOPE 3	E2	11-28N-4E	992	276	AMC 227547	76
ANTELOPE 4	SE	11-28N-4E	992	278	AMC 227548	77
ANTELOPE 5	E2	11-28N-4E	992	280	AMC 227549	78
ANTELOPE 6	SE	11-28N-4E	992	282	AMC 227550	79
ANTELOPE 7	W2	11-28N-4E	992	284	AMC 227551	80
ANTELOPE 8	SW	11-28N-4E	992	286	AMC 227552	81
BANK 20	E2	20-28N-6E	1081	915	AMC 250550	82
BANK 21	E2 W2	20-28N-6E 21-28N-6E	1081	917	AMC 250551	83
BANK 23	NE NW	20-28N-6E 21-28N-6E	1081	921	AMC 250553	84
LOCKWOOD 141	SE	19-28N-6E	1034	99	AMC 241286	85
LOCKWOOD 143	SE	19-28N-6E	1034	103	AMC 241288	86
LOCKWOOD 145	SE	19-28N-6E	1034	107	AMC 241290	87
LOCKWOOD 146	SE SW	19-28N-6E 20-28N-6E	1034	109	AMC 241291	88
LOCKWOOD 147	SE NE	19-28N-6E 30-28N-6E	1034	111	AMC 241292	89

32 ch

AUG 25 10 17 AM '98

ARIZONA
STATE OFFICE
PHOENIX, ARIZONA

Claim Name	Location		Recorded		BLM Serial No	Claim No
	¼ Sec	Sec-Twp-Rng	Book	Page		
LOCKWOOD 148	SE	19-28N-6E	1034	113	AMC 241293	98
	SW	20-28N-6E				
	NW	29-28N-6E				
	NE	30-28N-6E				
LOCKWOOD 149	NE	30-28N-6E	1034	115	AMC 241294	91
LOCKWOOD 150	NW	29-28N-6E	1034	117	AMC 241295	92
	NE	30-28N-6E				
NAG 159	NW	4-28N-3E	939	611	AMC 205341	93
	SW	33-29N-3E				
NAG 160	N2	4-28N-3E	939	613	AMC 205342	94
	S2	33-29N-3E				
NAG 161	NW	4-28N-3E	939	615	AMC 205343	95
NAG 162	N2	4-28N-3E	939	617	AMC 205344	96
NAG 163	NW	4-28N-3E	939	619	AMC 205345	97
NAG 164	N2	4-28N-3E	939	621	AMC 205346	98
NAG 165	NW	4-28N-3E	939	623	AMC 205347	99
NAG 166	N2	4-28N-3E	939	625	AMC 205348	100
NAG 236	SW	21-29N-3E	939	765	AMC 205418	101
NAG 238	S2	21-29N-3E	939	769	AMC 205420	102
NAG 240	S2	21-29N-3E	939	773	AMC 205422	103
NAG 251	W2	28-29N-3E	939	795	AMC 205433	104
NAG 252	ALL	28-29N-3E	939	797	AMC 205434	105
NAG 253	SW	28-29N-3E	939	799	AMC 205435	106
NAG 254	S2	28-29N-3E	939	801	AMC 205436	107
NAG 255	SW	28-29N-3E	939	803	AMC 205437	108
NAG 256	S2	28-29N-3E	939	805	AMC 205438	109
NAG 257	SW	28-29N-3E	939	807	AMC 205439	110
NAG 258	S2	28-29N-3E	939	809	AMC 205440	111
NAG 259	SW	28-29N-3E	939	811	AMC 205441	112
	NW	33-29N-3E				
NAG 261	NW	33-29N-3E	939	815	AMC 205443	113
NAG 263	NW	33-29N-3E	939	819	AMC 205445	114
NAG 265	NW	33-29N-3E	939	823	AMC 205447	115
NAG 267	NW	33-29N-3E	939	827	AMC 205449	116
NAG 284	SW	28-29N-3E	939	861	AMC 205466	117
	SE	29-29N-3E				
	NE	32-29N-3E				
	NW	33-29N-3E				
NAG 286	NE	32-29N-3E	939	865	AMC 205468	118
	NW	33-29N-3E				
NAG 288	NE	32-29N-3E	939	869	AMC 205470	119
	NW	33-29N-3E				

2/2/98

281502

300h

<u>Claim Name</u>	<u>Location</u>		<u>Recorded</u>		<u>BLM Serial No</u>	<u>Claim</u>
	<u>¼ Sec</u>	<u>Sec-Twp-Rng</u>	<u>Book</u>	<u>Page</u>		<u>Counter</u>
NAG 290	NE	32-29N-3E	939	873	AMC 205472	120
	NW	33-29N-3E				
NAG 292	NE	32-29N-3E	939	877	AMC 205474	121
	NW	33-29N-3E				
SAYER 5	N2	25-28N-5E	975	509	AMC 221508	122
SAYER 6	ALL	25-28N-5E	975	511	AMC 221509	123
SAYER 7	NE	25-28N-5E	975	513	AMC 221510	124
SAYER 8	E2	25-28N-5E	975	515	AMC 221511	125
SAYER 9	NE	25-28N-5E	975	517	AMC 221512	126
SAYER 10	E2	25-28N-5E	975	519	AMC 221513	127

TOTAL NO. OF CLAIMS: 127

-end-

gch

ARIZONA
STATE OFFICE
PHOENIX, ARIZONA

AUG 25 10 17 AM '97

RECEIVED
BUREAU OF
LAND MANAGEMENT

2015/02

06/1/02

SCHEDULE A - 4

Unpatented Mining Claims Located in

Mohave County, Arizona

RECEIVED
BUREAU OF
LAND MANAGEMENT
Aug 25 10 17 AM '97
ARIZONA
STATE OFFICE
PHOENIX, ARIZONA

Claim Name	Location		Recorded		BLM Serial No	Claim
	<u>1/4 S</u>	<u>Sec-Twp-Rng</u>	<u>Book</u>	<u>Page</u>		<u>Counter</u>
KANAB 23	SE	19-38N-3W	620	734	AMC 101320	1
	SW	20-38N-3W	Amended 731	294		
KANAB 24	SW	20-38N-3W	620	735	AMC 101321	2
			Amended 731	296		
KANAB 25	SE	19-38N-3W	620	736	AMC 101322	3
	SW	20-38N-3W	Amended 731	298		
KANAB 26	SW	20-38N-3W	620	737	AMC 101323	4
			Amended 731	300		
KANAB 27	E2	19-38N-3W	620	738	AMC 101324	5
	W2	20-38N-3W	Amended 731	302		
KANAB 28	W2	20-38N-3W	620	739	AMC 101325	6
			Amended 731	304		
KANAB 29	NE	19-38N-3W	620	740	AMC 101326	7
	NW	20-38N-3W	Amended 731	306		
KANAB 30	NW	20-38N-3W	620	741	AMC 101327	8
			Amended 731	308		
KANAB 32	NW	20-38N-3W	620	743	AMC 101329	9
			Amended 731	312		
KANAB 34	NW	20-38N-3W	620	745	AMC 101331	10
			Amended 731	316		
GRAMA 11	NW	35-38N-4W	621	11	AMC 102539	11
			Amended 731	90		
GRAMA 12	SW	26-38N-4W	621	13	AMC 102540	12
	NW	35-38N-4W	Amended 731	92		
GRAMA 13	NW	35-38N-4W	621	15	AMC 102541	13
			Amended 731	94		
GRAMA 14	SW	26-38N-4W	621	17	AMC 102542	14
	NW	35-38N-4W	Amended 731	96		
GRAMA 15	NE	34-38N-4W	621	19	AMC 102543	15
	NW	35-38N-4W	Amended 731	98		
GRAMA 16	SW	26-38N-4W	621	21	AMC 102544	16
	SE	27-38N-4W				
	NE	34-38N-4W				
	NW	35-38N-4W	Amended 731	100		
GRAMA 17	NE	34-38N-4W	621	23	AMC 102545	17
			Amended 731	102		
GRAMA 18	SE	27-38N-4W	621	25	AMC 102546	18
	NE	34-38N-4W	Amended 731	104		
GRAMA 19	NE	34-38N-4W	621	27	AMC 102547	19
			Amended 731	106		
GRAMA 20	SE	27-38N-4W	621	29	AMC 102548	20
	NE	34-38N-4W	Amended 731	108		

862101

625201

20 ch

RECEIVED
BUREAU OF
LAND MANAGEMENT
AUG 25 10 19 AM '97

ARIZONA
STATE OFFICE
PHOENIX, ARIZONA

Claim Name	Location		Recorded		BLM Section No	Claim Hunter
	¼ S	Sec-Twp-Rng	Book	Page		
RIM 9	SE	8-37N-3W	673	473	AMC 117441	21
	NE	17-37N-3W				
RIM 10	NE	17-37N-3W	673	475	AMC 117442	22
RIM 11	SE	8-37N-3W	673	477	AMC 117443	23
	NE	17-37N-3W				
RIM 12	NE	17-37N-3W	673	479	AMC 117444	24
RIM 13	SE	8-37N-3W	673	481	AMC 117445	25
	SW	9-37N-3W				
	NE	16-37N-3W				
	NW	17-37N-3W				
RIM 14	NW	16-37N-3W	673	483	AMC 117446	26
	NE	17-37N-3W				
PEACE 1	S2	28-38N-6W	727	63	AMC 135205	27
PEACE 2	SE	28-38N-6W	727	65	AMC 135206	28
PEACE 3	S2	28-38N-6W	727	67	AMC 135207	29
PEACE 4	SE	28-38N-6W	727	69	AMC 135208	30
PEACE 5	S2	28-38N-6W	727	71	AMC 135209	31
PEACE 6	SE	28-38N-6W	727	73	AMC 135210	32
PEACE 7	S2	28-38N-6W	727	75	AMC 135211	33
	N2	33-38N-6W				
PEACE 8	SE	28-38N-6W	727	77	AMC 135212	34
	NE	33-38N-6W				
PEACE 9	N2	33-38N-6W	739	484	AMC 139551	35
PEACE 10	NE	33-38N-6W	739	486	AMC 139552	36
KANAB 371	SW	13-38N-4W	751	405	AMC 147363	37
	SE	14-38N-4W				
KANAB 372	SW	13-38N-4W	751	403	AMC 147364	38
KANAB 373	SW	13-38N-4W	751	401	AMC 147365	39
	SE	14-38N-4W				
KANAB 374	SW	13-38N-4W	751	399	AMC 147366	40
HUNT 120	NW	13-38N-4W	759	215	AMC 149602	41
HUNT 122	NW	13-38N-4W	759	219	AMC 149604	42
HUNT 124	NW	13-38N-4W	759	223	AMC 149606	43
HUNT 125	SW	13-38N-4W	759	225	AMC 149607	44
HUNT 126	SW	13-38N-4W	759	227	AMC 149608	45
HUNT 163	NE	14-38N-4W	759	301	AMC 149645	46
HUNT 165	NE	14-38N-4W	759	305	AMC 149647	47
HUNT 167	NE	14-38N-4W	759	309	AMC 149649	48
HUNT 169	SE	14-38N-4W	759	313	AMC 149651	49
HUNT 171	SE	14-38N-4W	759	317	AMC 149653	50
JUNE H.A. 254	NW	3-35N-6W	784	71	AMC 153803	51
	SW	34-36N-6W				
JUNE H.A. 256	NW	3-35N-6W	784	75	AMC 153805	52
JUNE H.A. 258	NW	3-35N-6W	784	79	AMC 153807	53
JUNE H.A. 260	NW	3-35N-6W	784	83	AMC 153809	54
JUNE H.A. 262	NW	3-35N-6W	784	87	AMC 153811	55

558/11

135205-1
139551

558/11

85651

35 ch

Claim Name	Location		Recorded		BLM Serial No	Claim
	<u>¼ S</u>	<u>Sec-Twp-Rng</u>	<u>Book</u>	<u>Page</u>		<u>Counter</u>
JUNE H.A. 361	N2	3-35N-6W	784	213	AMC 153874	56
	S2	34-36N-6W				
JUNE H.A. 363	N2	3-35N-6W	784	217	AMC 153876	57
JUNE H.A. 365	N2	3-35N-6W	784	221	AMC 153878	58
JUNE H.A. 367	N2	3-35N-6W	784	225	AMC 153880	59
JUNE H.A. 369	N2	3-35N-6W	784	229	AMC 153882	60
JUNE H.A. 69	SE	8-35N-6W	784	701	AMC 154323	61
	SW	9-35N-6W				
JUNE H.A. 70	SW	9-35N-6W	784	703	AMC 154324	62
JUNE H.A. 71	SE	8-35N-6W	784	705	AMC 154325	63
	SW	9-35N-6W				
JUNE H.A. 72	SW	9-35N-6W	784	707	AMC 154326	64
JUNE H.A. 73	SE	8-35N-6W	784	709	AMC 154327	65
	SW	9-35N-6W				
	NW	16-35N-6W				
	NE	17-35N-6W				
JUNE H.A. 74	SW	9-35N-6W	784	711	AMC 154328	66
	NW	16-35N-6W				
JUNE H.A. 75	NW	16-35N-6W	784	713	AMC 154329	67
	NE	17-35N-6W				
JUNE H.A. 76	NW	16-35N-6W	784	715	AMC 154330	68
JUNE H.A. 77	NW	16-35N-6W	784	717	AMC 154331	69
	NE	17-35N-6W				
JUNE H.A. 78	NW	16-35N-6W	784	719	AMC 154332	70
J.H. 3238	S2	14-35N-5W	786	960	AMC 155003	71
J.H. 3240	ALL	14-35N-5W	786	966	AMC 155005	72
J.H. 3242	N2	14-35N-5W	786	972	AMC 155007	73
J.H. 3244	N2	14-35N-5W	786	978	AMC 155009	74
J.H. 3246	N2	14-35N-5W	786	984	AMC 155011	75
J.H. 3309	SE	14-35N-5W	787	172	AMC 155074	76
J.H. 3311	E2	14-35N-5W	787	178	AMC 155076	77
J.H. 3313	NE	14-35N-5W	787	184	AMC 155078	78
J.H. 3315	NE	14-35N-5W	787	190	AMC 155080	79
J.H. 3316	NW	13-35N-5W	787	193	AMC 155081	80
	NE	14-35N-5W				
J.H. 3317	NE	14-35N-5W	787	196	AMC 155082	81
B & J 2022	SW	21-36N-6W	777	838	AMC 156880	82
B & J 2023	SW	21-36N-6W	777	840	AMC 156881	83
B & J 2024	SW	21-36N-6W	777	842	AMC 156882	84
B & J 2047	S2	21-36N-6W	777	888	AMC 156899	85
B & J 2048	S2	21-36N-6W	777	890	AMC 156900	86
B & J 2049	S2	21-36N-6W	777	892	AMC 156901	87
B & J 2269	NE	23-36N-6W				
	NW	24-36N-6W			AMC 156921	88

153658

154255

154978

156864

RECEIVED
BUREAU OF
LAND MANAGEMENT
Aug 25 10 17 AM '97
ARIZONA
STATE OFFICE
PHOENIX, ARIZONA

330

Claim Name	Location		Recorded		BLM Serial No	Claim Counter
	¼ S	Sec-Twp-Rng	Book	Page		
B & J 2270	NE	23-36N-6W	778	333	AMC 156922	89
B & J 2271	NW	24-36N-6W	Amended 1424	157	AMC 156923	90
	NE	23-36N-6W		335		
B & J 2272	SE	23-36N-6W	778	337	AMC 156924	91
	SW	24-36N-6W				
B & J 2294	NW	24-36N-6W	778	381	AMC 156946	92
B & J 2295	NW	24-36N-6W	778	383	AMC 156947	93
B & J 2296	NW	24-36N-6W	778	385	AMC 156948	94
B & J 2297	SW	24-36N-6W	778	387	AMC 156949	95
J.H. 3387	NW	13-35N-5W	789	61	AMC 157103	96
J.H. 3388	N2	13-35N-5W	789	64	AMC 157104	97
J.H. 3459	NE	13-35N-5W	789	277	AMC 157175	98
J.H. 3460	NW	18-35N-4W	789	280	AMC 157176	99
	NE	13-35N-5W				
J.H. 3461	NE	13-35N-5W	789	283	AMC 157177	100
J.H. 3462	NW	18-35N-4W	789	286	AMC 157178	101
	NE	13-35N-5W				
J.H. 3463	SE	12-35N-5W	789	289	AMC 157179	102
	NE	13-35N-5W				
J.H. 3464	SW	7-35N-4W	789	292	AMC 157180	103
	NW	18-35N-4W				
	SE	12-35N-5W				
	NE	13-35N-5W				
J.H. 3465	SE	12-35N-5W	789	295	AMC 157181	104
J.H. 3466	SW	7-35N-4W	789	298	AMC 157182	105
	SE	12-35N-5W				
J.H. 3467	SE	12-35N-5W	789	301	AMC 157183	106
J.H. 3468	SW	7-35N-4W	789	304	AMC 157184	107
	SE	12-35N-5W				
HUNT 118	NW	13-38N-4W	794	141	AMC 159569	108
B & J 2446	NE	19-36N-5W	816	29	AMC 166585	109
	NW	20-36N-5W				
B & J 2447	SE	19-36N-5W	816	31	AMC 166586	110
	SW	20-36N-5W				
B & J 2448	SE	19-36N-5W	816	33	AMC 166587	111
	SW	20-36N-5W				
B & J 2449	SE	19-36N-5W	816	35	AMC 166588	112
	SW	20-36N-5W				
B & J 2471	NW	20-36N-5W	816	79	AMC 166610	113
B & J 2472	SW	20-36N-5W	816	81	AMC 166611	114
B & J 2473	SW	20-36N-5W	816	83	AMC 166612	115
B & J 2474	SW	20-36N-5W	816	85	AMC 166613	116
WEAP 55	SE	14-35N-7W	921	193	AMC 195014	117
	NE	23-35N-7W				

RECEIVED
BUREAU OF
LAND MANAGEMENT
AUG 25 10 17 AM '97
PHOENIX, ARIZONA
STATE OFFICE
ARIZONA

Claim Name	Location		Recorded		BLM Serial No	Claim Counter
	¼ S	Sec-Twp-Rng	Book	Page		
WEAP 56	SW	13-35N-7W	921	195	AMC 195015	118
	SE	14-35N-7W				
	NE	23-35N-7W				
	NW	24-35N-7W				
WEAP 137	SE	14-35N-7W	922	618	AMC 196238	119
WEAP 138	SW	13-35N-7W	922	620	AMC 196239	120
	SE	14-35N-7W				
WEAP 139	SE	14-35N-7W	922	622	AMC 196240	121
WEAP 140	SW	13-35N-7W	922	624	AMC 196241	122
	SE	14-35N-7W				
WEAP 141	SE	14-35N-7W	922	626	AMC 196242	123
WEAP 142	SW	13-35N-7W	922	628	AMC 196243	124
	SE	14-35N-7W				
WEAP 143	SE	14-35N-7W	922	630	AMC 196244	125
WEAP 144	SW	13-35N-7W	922	632	AMC 196245	126
	SE	14-35N-7W				
TUCKUP 1	NW	29-36N-6W	1109	860	AMC 237724	127
TUCKUP 2	W2	29-36N-6W	1109	862	AMC 237725	128
TUCKUP 3	NW	29-36N-6W	1109	864	AMC 237726	129
TUCKUP 4	W2	29-36N-6W	1109	866	AMC 237727	130
TUCKUP 5	NW	29-36N-6W	1109	868	AMC 237728	131
TUCKUP 6	W2	29-36N-6W	1109	870	AMC 237729	132
TUCKUP 7	NE	30-36N-6W	1109	872	AMC 237730	133
TUCKUP 8	E2	30-36N-6W	1109	874	AMC 237731	134
KNOLLS 49	SE	6-35N-6W	1128	197	AMC 242173	135
KNOLLS 50	SW	5-35N-6W	1128	199	AMC 242174	136
	SE	6-35N-6W				
KNOLLS 51	SE	6-35N-6W	1128	201	AMC 242175	137
KNOLLS 52	SW	5-35N-6W	1128	203	AMC 242176	138
	SE	6-35N-6W				
KNOLLS 53	SE	6-35N-6W	1128	205	AMC 242177	139
	NE	7-35N-6W				
KNOLLS 54	SW	5-35N-6W	1128	207	AMC 242178	140
	SE	6-35N-6W				
	NE	7-35N-6W				
	NW	8-35N-6W				
KNOLLS 55	NE	7-35N-6W	1128	209	AMC 242179	141
KNOLLS 56	NE	7-35N-6W	1128	211	AMC 242180	142
	NW	8-35N-6W				
KNOLLS 57	NE	7-35N-6W	1128	213	AMC 242181	143
KNOLLS 58	NE	7-35N-6W	1128	215	AMC 242182	144
	NW	8-35N-6W				
KANAB 397	S2	13-38N-4W	191		AMC 275501	145
KANAB 399	S2	13-38N-4W	195		AMC 275503	146

TOTAL NO. OF CLAIMS: 146

Aug 25 10 17 AM '97

RECEIVED
BUREAU OF
LAND MANAGEMENT

SCHEDULE A - 5

Unpatented Mining Claims Located in Mohave County, Arizona

General Location

Township 38 North, Range 4 West, GSRM
Section 17: W½

Claim Information

<u>Claim Name</u>	<u>Location</u>		<u>Recorded</u>		<u>BLM Serial No</u>	<u>Claim</u>
	<u>¼ Sec</u>	<u>Sec-Twp-Rng</u>	<u>Book</u>	<u>Page</u>		<u>Counter</u>
HUNT 431	NW	17-38N-4W	759	837	AMC 150753	1
HUNT 432	NW	17-38N-4W	759	839	AMC 150754	2
HUNT 433	SW	17-38N-4W	759	841	AMC 150755	3
HUNT 434	SW	17-38N-4W	759	843	AMC 150756	4
HUNT 533	SW	17-38N-4W	760	41	AMC 150855	5
HUNT 534	SW	17-38N-4W	760	43	AMC 150856	6
HUNT 535	SW	17-38N-4W	760	45	AMC 150857	7
HUNT 536	SW	17-38N-4W	760	47	AMC 150858	8
HUNT 537	SW	17-38N-4W	760	49	AMC 150859	9
HUNT 538	SW	17-38N-4W	760	51	AMC 150860	10

TOTAL NO. OF CLAIMS: 10

-end-

100

RECEIVED
BUREAU OF
LAND MANAGEMENT
Aug 25 10 17 AM '97
ARIZONA
STATE OFFICE
PHOENIX, ARIZONA

UNITED STATES
DEPARTMENT OF THE INTERIOR
BUREAU OF LAND MANAGEMENT

RECEIPT AND ACCOUNTING ADVICE

NO. 2372545 04

TC/AZ

08/25/97

Subject: CLAIM MAINTENANCE FEE 1998 - 319

2 47 13

31,900.00

Applicant:

INTERNATIONAL URANIUM CORP
STE 950 INDEPENDENCE PLAZA
1050 SEVENTEENTH STREET
DENVER CO 80265

CK 1654

Remitter:

Assignor:

LEASE MANAGEMENT DATA				<input type="checkbox"/> NEW		<input type="checkbox"/> UPDATE		<input type="checkbox"/> PAYMENT		
ORIGINAL SERIAL NO.	ASG.	TYPE	ST.	CTY.	FUND SYMBOL				ACRES/UNITS	RATE
AMC 96321, ET AL										
AMOUNT	ANV. DATE	EXP. DATE	BILL CYC.	S/C	DISTRICT	NEXT BILL	MISC. DATA	U of M	ACTUAL UNITS	
ASSIGNMENT SERIAL NO.	ASG.	TYPE	ST.	CTY.	FUND SYMBOL				ACRES/UNITS	RATE
AMOUNT	ANV. DATE	EXP. DATE	BILL CYC.	S/C	DISTRICT	NEXT BILL	MISC. DATA	U of M	ACTUAL UNITS	
APPLY REMITTANCE					Remarks: BY: _____ DATE: _____					
ACTION	FUND SYMBOL	CTY.	AMOUNT							
FILING FEE										
RENTAL										
UNEARNED										
REFUND										
TOTAL										
AMOUNT DUE										
<input type="checkbox"/> Lease in Escrow? <input type="checkbox"/> KGS? <input type="checkbox"/> Auto Escalates? <input type="checkbox"/> Auto Renew?					Of Interest? Operating Rights? Operator Bond Filed?					
					FOR MMS USE ONLY BILLEE NUMBER OCS SECTION CODE					
					FOREST REFUGE					

EXHIBIT A
UNPATENTED LODE MINING CLAIMS

MOHAVE COUNTY, ARIZONA
(EFN LRS #22, 24 - Hack B, Pinyon)

GENERAL LOCATION

Township 36 North, Range 4 West, Gila-Salt River Meridian

Section 17: SE ¼
Section 20: SE ¼
Section 21: All

Township 36 North, Range 5 West, Gila-Salt River Meridian

Section 22: E ½
Section 23: W ½

CLAIM INFORMATION

Claim Name	Location		Recorded		BLM Serial No.	Claim Counter
	1/4 Sec	Sec-Twp-Rng	Book	Page		
SIN 1279	NE	22-36N-5W	601	479	AMC 96321	1
SIN 1280	NW	23-36N-5W	601	481	AMC 96322	2
	NE	22-36N-5W				
SIN 1281	NW	23-36N-5W	601	483	AMC 96323	3
	E2	22-36N-5W				
SIN 1282	W2	23-36N-5W	601	485	AMC 96324	4
	SE	22-36N-5W				
SIN 1283	SW	23-36N-5W	601	487	AMC 96325	5
	SE	22-36N-5W				
SIN 1305	SW	23-36N-5W	601	531	AMC 96347	6
SIN 1306	NW	23-36N-5W	601	533	AMC 96348	7
SIN 1307	W2	23-36N-5W	601	535	AMC 96349	8
SIN 1308	SW	23-36N-5W	601	537	AMC 96350	9
SIN 1309	SW	23-36N-5W	601	539	AMC 96351	10
PINYON 593	SE	17-36N-4W	777	184	AMC 151888	11
PINYON 594	SE	17-36N-4W	777	187	AMC 151889	12
PINYON 595	SE	20-36N-4W	777	190	AMC 151890	13
	SW	21-36N-4W				
PINYON 596	SE	20-36N-4W	777	193	AMC 151891	14
	SW	21-36N-4W				
PINYON 597	SE	20-36N-4W	777	196	AMC 151892	15
	SW	21-36N-4W				
PINYON 637	N2	21-36N-4W	780	487	AMC 153240	16
PINYON 638	ALL	21-36N-4W	780	490	AMC 153241	17
PINYON 639	S2	21-36N-4W	780	493	AMC 153242	18
PINYON 640	S2	21-36N-4W	780	496	AMC 153243	19
PINYON 641	S2	21-36N-4W	780	499	AMC 153244	20

TOTAL NO. OF CLAIMS: 20

RECEIVED
BUREAU OF LAND MANAGEMENT
Aug 16 9 43 AM '96

151806
153075



energy fuels nuclear, inc.

three park central • suite 900
1515 arapahoe street • denver, colorado 80202

303-623-8317
twx 910-931-2561
fax 303-595-0930

August 15, 1996

EXPRESS MAIL 13914949486
RETURN RECEIPT REQUESTED

Bureau of Land Management
Arizona State Office
PO Box 16563
Phoenix, Arizona 85011

RECEIVED
BUREAU OF
LAND MANAGEMENT
Aug 16 9 43 AM '96
ARIZONA
STATE OFFICE
PHOENIX, ARIZONA

Re: Rental Fee Payments for the 1996-1997 Assessment Year
to Hold Unpatented Mining Claims
Lead Claim: Sin 1279 AMC 96321

Enclosed is our payment of rental fees in lieu of assessment work in the amount of \$2,000.00 (\$100 per claim) for the September 1, 1996 to September 1, 1997 assessment year to hold those specific unpatented mining claims listed on the attached Exhibit A.

These fees are submitted by Energy Fuels Nuclear, Inc. as operator for Energy Fuels Ltd., owner of said claims, whose current address is Three Park Central, Suite 900, 1515 Arapahoe Street, Denver, CO 80202.

Please return a date-stamped copy of these documents to me for our files. I've enclosed a self-addressed envelope for your convenience.

Sincerely,

ENERGY FUELS NUCLEAR, INC.

By:


Vicki L. Hoffsetz

Land Records Administrator

/vlh
Enclosures
File: Ag 22/24 Mohave County

UNITED STATES
DEPARTMENT OF THE INTERIOR
BUREAU OF LAND MANAGEMENT

RECEIPT AND ACCOUNTING ADVICE

NO. 2228337

04

TC/AZ

08/19/96

Subject: CLAIM MAINTENANCE FEE 1997 (20)

2 7 13

2,000.00

Applicant:

ENERGY FUELS NUCLEAR, INC.
3 PARK CENTRAL, SUITE 900
1515 ARAPAHOE ST.
DENVER, CO 80202Remitter: SAME AS CK. #7929
303-623-8317

Assignor:

LEASE MANAGEMENT DATA										<input type="checkbox"/> NEW	<input type="checkbox"/> UPDATE	<input type="checkbox"/> PAYMENT
ORIGINAL SERIAL NO.	ASG.	TYPE	ST.	CTY.	FUND SYMBOL				ACRES/UNITS	RATE		
AMC 96321, ET AL												
AMOUNT	ANV. DATE	EXP. DATE	BILL CYC.	S/C	DISTRICT	NEXT BILL	MISC. DATA	U of M	ACTUAL UNITS			
ASSIGNMENT SERIAL NO.	ASG.	TYPE	ST.	CTY.	FUND SYMBOL				ACRES/UNITS	RATE		
AMOUNT	ANV. DATE	EXP. DATE	BILL CYC.	S/C	DISTRICT	NEXT BILL	MISC. DATA	U of M	ACTUAL UNITS			
APPLY REMITTANCE										Remarks:		
ACTION	FUND SYMBOL		CTY.	AMOUNT								
FILING FEE												
RENTAL												
UNEARNED												
REFUND												
TOTAL												
AMOUNT DUE												
<input type="checkbox"/> Lease in Escrow? <input type="checkbox"/> KGS? <input type="checkbox"/> Auto Escalates? <input type="checkbox"/> Auto Renew?										BY: DATE:		
Of Interest? Operating Rights? Operator Bond Filed?										FOR MMS USE ONLY		
										BILLEE	FOREST REFUGE	
										NUMBER		
										OCS SECTION		
										CODE		



energy fuels nuclear, inc.

three park central • suite 900
1515 arapahoe street • denver, colorado 80202

(303) 623-8317
twx 910-931-2561
fax 303-595-0930

96296
153075
151806

SR

August 17, 1995

EXPRESS MAIL TB823424822 US
RETURN RECEIPT REQUESTED

Bureau of Land Management
Arizona State Office
PO Box 16563
Phoenix, Arizona 85011

9:00 A.M.
PHOENIX, ARIZONA

AUG 18 1995

RECEIVED
B.L.M. AZ STATE OFFICE

Re: Rental Fee Payments for the 1995-1996 Assessment Year
to Hold Unpatented Mining Claims
Lead Claims: Sin 1279, AMC 96321 and
Pinyon 593, AMC 151888

Enclosed is our payment of rental fees in the amount of \$100 per claim for the September 1, 1995 to September 1, 1996 assessment year to hold those specific unpatented mining claims listed on the attached Exhibit A.


These fees are submitted by Energy Fuels Nuclear, Inc. as operator for Energy Fuels Ltd., owner of said claims, whose current address is Three Park Central, Suite 900, 1515 Arapahoe Street, Denver, Colorado 80202.

Please return a date-stamped copy of these documents to me for our files. I've enclosed a self-addressed envelope for your convenience.

Sincerely,

ENERGY FUELS NUCLEAR, INC.

By:


Vicki L. Hoffsetz
Land Records Administrator

Enclosures

File: Ag 22 Pinyon
Ag 24 Hack B

9-1-95 Brown
ENTERED IN COMPUTER

96-Maintenance fee

EXHIBIT A
LIST OF CLAIMS

MOHAVE COUNTY, ARIZONA

Claim Name	1/4	Sec-Twp-Rng	Book	Page	BLM #
(Agreement # 24)					
SIN 1279	NE	22-36N-5W	601	479	AMC 96321
	NW	23-36N-5W			
SIN 1280	NE	22-36N-5W	601	481	AMC 96322
	NW	23-36N-5W			
SIN 1281	E2	22-36N-5W	601	483	AMC 96323
	W2	23-36N-5W			
SIN 1282	SE	22-36N-5W	601	485	AMC 96324
	SW	23-36N-5W			
SIN 1283	SE	22-36N-5W	601	487	AMC 96325
	SW	23-36N-5W			
SIN 1305	NW	23-36N-5W	601	531	AMC 96347
SIN 1306	NW	23-36N-5W	601	533	AMC 96348
SIN 1307	W2	23-36N-5W	601	535	AMC 96349
SIN 1308	SW	23-36N-5W	601	537	AMC 96350
SIN 1309	SW	23-36N-5W	601	539	AMC 96351
(Agreement # 22)					
PINYON 593	SE	17-36N-4W	777	184	AMC 151888
PINYON 594	SE	17-36N-4W	777	187	AMC 151889
PINYON 595	SE	20-36N-4W	777	190	AMC 151890
	SW	21-36N-4W			
PINYON 596	SE	20-36N-4W	777	193	AMC 151891
	SW	21-36N-4W			
PINYON 597	SE	20-36N-4W	777	196	AMC 151892
	SW	21-36N-4W			
PINYON 637	N2	21-36N-4W	780	487	AMC 153240
PINYON 638	ALL	21-36N-4W	780	490	AMC 153241
PINYON 639	S2	21-36N-4W	780	493	AMC 153242
PINYON 640	S2	21-36N-4W	780	496	AMC 153243
PINYON 641	S2	21-36N-4W	780	499	AMC 153244

Total claims listed: 20

RECEIVED
BLM AZ STATE OFFICE
AUG 18 '95
9:00 A.M.
PHOENIX, ARIZONA

(Handwritten signature)

UNITED STATES
DEPARTMENT OF THE INTERIOR
BUREAU OF LAND MANAGEMENT

RECEIPT AND ACCOUNTING ADVICE

No.2147652

WB/AZ

08/18/95

Subject: CLAIM MAINTENANCE FEE 1996 (20)

2 10 13

2,000.00

Applicant:

ENERGY FUELS NUCLEAR INC
3 PARK CENTRAL STE 900
1515 ARAPAHOE ST
DENVER CO. 80202

SAME CK. # 4758

Remitter: 303-623-8317

Assignor:

LEASE MANAGEMENT DATA										<input type="checkbox"/> NEW	<input type="checkbox"/> UPDATE	<input type="checkbox"/> PAYMENT
ORIGINAL SERIAL NO.	ASG.	TYPE	ST.	CTY.	FUND SYMBOL				ACRES/UNITS	RATE		
AMC 96321, ET AL												
AMOUNT	ANV. DATE	EXP. DATE	BILL CYC.	S/C	DISTRICT	NEXT BILL	MISC. DATA	U of M	ACTUAL UNITS			
ASSIGNMENT SERIAL NO.	ASG.	TYPE	ST.	CTY.	FUND SYMBOL				ACRES/UNITS	RATE		
AMOUNT	ANV. DATE	EXP. DATE	BILL CYC.	S/C	DISTRICT	NEXT BILL	MISC. DATA	U of M	ACTUAL UNITS			
APPLY REMITTANCE												
ACTION	FUNDSYMBOL				CTY.	AMOUNT						
FILING FEE												
RENTAL												
UNEARNED												
REFUND												
TOTAL												
AMOUNT DUE												
<input type="checkbox"/> Lease in Escrow? <input type="checkbox"/> KGS? <input type="checkbox"/> Auto Escalates? <input type="checkbox"/> Auto Renew?						FOR MMS USE ONLY						
						BILLEE		FOREST REFUGE				
						NUMBER						
						OCS SECTION						
						CODE						

Remarks:

AMC 96321- 96325
96347- 96351
151888- 151892
153240- 153244
JR

BY:

DATE:

UNEARNED FILE COPY

AMC 151788
1518 06
153075
96296

EXHIBIT A
LIST OF CLAIMS

MOHAVE COUNTY, ARIZONA

Claim Name	1/4	Sec-Twp-Rng	Book	Page	BLM #
(Agreement # 24)					
SIN 1279	NE	22-36N-5W	601	479	AMC 96321
	NW	23-36N-5W			
SIN 1280	NE	22-36N-5W	601	481	AMC 96322
	NW	23-36N-5W			
SIN 1281	E2	22-36N-5W	601	483	AMC 96323
	W2	23-36N-5W			
SIN 1282	SE	22-36N-5W	601	485	AMC 96324
	SW	23-36N-5W			
SIN 1283	SE	22-36N-5W	601	487	AMC 96325
	SW	23-36N-5W			
SIN 1305	NW	23-36N-5W	601	531	AMC 96347
SIN 1306	NW	23-36N-5W	601	533	AMC 96348
SIN 1307	W2	23-36N-5W	601	535	AMC 96349
SIN 1308	SW	23-36N-5W	601	537	AMC 96350
SIN 1309	SW	23-36N-5W	601	539	AMC 96351
(Agreement # 22)					
PINYON 593	SE	17-36N-4W	777	184	AMC 151888
PINYON 594	SE	17-36N-4W	777	187	AMC 151889
PINYON 595	SE	20-36N-4W	777	190	AMC 151890
	SW	21-36N-4W			
PINYON 596	SE	20-36N-4W	777	193	AMC 151891
	SW	21-36N-4W			
PINYON 597	SE	20-36N-4W	777	196	AMC 151892
	SW	21-36N-4W			
PINYON 637	N2	21-36N-4W	780	487	AMC 153240
PINYON 638	ALL	21-36N-4W	780	490	AMC 153241
PINYON 639	S2	21-36N-4W	780	493	AMC 153242
PINYON 640	S2	21-36N-4W	780	496	AMC 153243
PINYON 641	S2	21-36N-4W	780	499	AMC 153244

Total claims listed:

20

8-22-94-JB
ENTERED IN COMPUTER
95 maintenance

6. 8/25-94

9:00 A.M.
PHOENIX, ARIZONA

AUG 15 '94

RECEIVED
BLM AZ STATE OFFICE

Chuy + "LTD"



energy fuels nuclear, inc.

one tabor center • suite 2500
1200 seventeenth street • denver, colorado 80202

(303) 623-8317
twx 910-931-2561
fax 303-595-0930

20 sep 8/15/94

August 11, 1994

CERTIFIED MAIL P 317 865 447
RETURN RECEIPT REQUESTED

Bureau of Land Management
Arizona State Office
PO Box 16563
Phoenix, Arizona 85011

9:00 A.M.
PHOENIX, ARIZONA

AUG 15 '94

RECEIVED
B.L.M. AZ STATE OFFICE

Re: Rental Fee Payments for the 1995 Assessment Year
to Hold Unpatented Mining Claims
Lead Claims: Sin 1279, AMC 96321 and
Pinyon 593, AMC 151888

Enclosed is our payment of rental fees in the amount of \$100 per claim for the September 1, 1994 to September 1, 1995 assessment year, pursuant to the Act of October 5, 1992, as amended, to hold those specific unpatented mining claims listed on the attached Exhibit A.


These fees are submitted by Energy Fuels Nuclear, Inc. as operator for Energy Fuels Ltd., owner of said claims, whose current address is One Tabor Center, Suite 2500, 1200 Seventeenth Street, Denver, Colorado 80202.

Please return a date-stamped copy of these documents to me for our files. I've enclosed a self-addressed envelope for your convenience.

Sincerely,

ENERGY FUELS NUCLEAR, INC.


By:


Vicki L. Hoffsetz
Land Records Administrator

/vlh

Enclosures

File: Ag 22 Pinyon
Ag 24 Hack B



energy fuels nuclear, inc.

one tabor center • suite 2500
1200 seventeenth street • denver, colorado 80202

(303) 623-8317
twx 910-931-2561
fax 303-595-0930

125748
151806
153075
TD

August 20, 1993

EXPRESS MAIL
RETURN RECEIPT REQUESTED

Bureau of Land Management
Arizona State Office
PO Box 16563
Phoenix, Arizona 85011

9:00 A.M.
PHOENIX, ARIZONA

AUG 23 '93

RECEIVED
BLM AZ STATE OFFICE

Re: Rental Fee Payments for the 1993 and 1994 Assessment
Years to Hold Unpatented Mining Claims
Pinyon 259 (AMC 125864)
Pinyon 298 (AMC 125879)
Pinyon 593-597 (AMC 151888 etc.)
Pinyon 637-641 (AMC 153240 etc.)

Enclosed is our payment of rental fees in the amount of \$200 per claim for the 1993 and 1994 assessment years, pursuant to the Act of October 5, 1992, to hold those specific unpatented mining claims listed on the attached Exhibit A.

These fees are submitted by Energy Fuels Nuclear, Inc. as operator for Energy Fuels Ltd., owner of said claims, whose current address is One Tabor Center, Suite 2500, 1200 Seventeenth Street, Denver, Colorado 80202.

Please return a date-stamped copy of these documents to me for our files. I've enclosed a self-addressed envelope for your convenience.

Sincerely,

ENERGY FUELS NUCLEAR, INC.

By:

Vicki L. Hoffsetz
Vicki L. Hoffsetz
Land Records Administrator

/vlh

Enclosures

93 & 94 Rental
ENTERED IN COMPUTER

1-10-94
a. H. H.

EXHIBIT A
LIST OF CLAIMS

MOHAVE COUNTY, ARIZONA
(Agreement # 22)

Claim Name	1/4	Sec-Twp-Rng	Book	Page	BLM #
PINYON 259	SE	12-36N-5W	698	764	AMC 125864
	NE	13-36N-5W			
		Amended	733	709	
PINYON 298	SW	7-36N-4W	698	794	AMC 125879
	NW	18-36N-4W			
	SE	12-36N-5W			
	NE	13-36N-5W			
		Amended	733	808	
PINYON 593	SE	17-36N-4W	777	184	AMC 151888 ✓
PINYON 594	SE	17-36N-4W	777	187	AMC 151889
PINYON 595	SE	20-36N-4W	777	190	AMC 151890 ✓
	SW	21-36N-4W			
PINYON 596	SE	20-36N-4W	777	193	AMC 151891
	SW	21-36N-4W			
PINYON 597	SE	20-36N-4W	777	196	AMC 151892 ✓
	SW	21-36N-4W			
PINYON 637	N2	21-36N-4W	780	487	AMC 153240 ✓
PINYON 638	ALL	21-36N-4W	780	490	AMC 153241 ✓
PINYON 639	S2	21-36N-4W	780	493	AMC 153242 ✓
PINYON 640	S2	21-36N-4W	780	496	AMC 153243 ✓
PINYON 641	S2	21-36N-4W	780	499	AMC 153244 ✓

Total claims listed: 12

9:00 A.M.
PHOENIX, ARIZONA

AUG 23 '93

RECEIVED
B.L.M. AZ STATE OFFICE

UNITED STATES
DEPARTMENT OF THE INTERIOR
BUREAU OF LAND MANAGEMENT

RECEIPT AND ACCOUNTING ADVICE

RS/AZ No. 2044396
08/23/93

Subject: CLAIM RENTAL FEE 1993 & 1994 (12)

2 61 13 2,400.00

Applicant: ENERGY FUELS NUCLEAR, INC.
1200 17TH ST., STE. 2500
DENVER, CO 80202

SAME - CHECK #35187
303-623-8317

Remitter:

Assignor:

LEASE MANAGEMENT DATA ☐ NEW ☐ UPDATE ☐ PAYMENT

ORIGINAL SERIAL NO.	ASG.	TYPE	ST.	CTY.	FUND SYMBOL	ACRES/UNITS	RATE
AMC 125864, ET AL							

AMOUNT	ANV. DATE	EXP. DATE	BILL CYC.	S/C	DISTRICT	NEXT BILL	MISC. DATA	U of M	ACTUAL UNITS

ASSIGNMENT SERIAL NO.	ASG.	TYPE	ST.	CTY.	FUND SYMBOL	ACRES/UNITS	RATE

AMOUNT	ANV. DATE	EXP. DATE	BILL CYC.	S/C	DISTRICT	NEXT BILL	MISC. DATA	U of M	ACTUAL UNITS

APPLY REMITTANCE

ACTION	FUND SYMBOL	CTY.	AMOUNT
FILING FEE			
RENTAL			
UNEARNED			
REFUND			
TOTAL			
AMOUNT DUE			

Remarks:

BY:

DATE:

FOR MMS USE ONLY

- ☐ Lease in Escrow?
☐ KGS?
☐ Auto Escalates?
☐ Auto Renew?

Of Interest?
Operating Rights?
Operator
Bond Filed?

BILLEE	FOREST REFUGE
NUMBER	
OCS SECTION	
CODE	

Energy Fuels
1515 Arapaho c/o Concord Services
Denver, CO 80202
Attn: Vicki L. Hoffesetz



INDEXED

492- 64508 BK 2139 PG 63
OFFICIAL RECORDS OF MOHAVE COUNTY AZ.
*JOAN McCALL, MOHAVE COUNTY RECORDER
11/24/92 8:00 A.M. PAGE 1 OF 2
ENERGY FUELS
RECORDING FEE 14.00

PROOF OF LABOR - AFFIDAVIT OF ASSESSMENT WORK

STATE OF COLORADO)
CITY AND COUNTY OF DENVER) ss.

R.N. SCHAFER, being duly sworn, deposes and says that:

1. He is a citizen of the United States and more than eighteen years of age, resides at 141 East Kanab Creek Drive, P.O. Box 908, Kanab, Utah 84741, in Kane County, Utah, and is personally acquainted with the following unpatented mining claims covering lands situated in Mohave County, Arizona (the location notices of which are recorded in the office of the County Recorder of said County), which claims are more particularly described in below:

Land in Sections	Township	Range	P.M.
7, 17, 18, 21, 22	36N	4W	Gila-Salt River Meridian
12-14, 23, 24	36N	5W	Gila-Salt River Meridian

Claims	Book	Page	BLM No.
PINYON 135	698	600	AMC 125782
Amended	733	409	
PINYON 136	698	602	AMC 125783
Amended	733	412	
PINYON 137	698	604	AMC 125784
Amended	733	415	
PINYON 138	698	606	AMC 125785
Amended	733	418	
PINYON 178	698	668	AMC 125816
Amended	733	511	
PINYON 179	698	670	AMC 125817
Amended	733	514	
PINYON 212	698	718	AMC 125841
Amended	733	586	
PINYON 213	698	720	AMC 125842
Amended	733	589	
PINYON 214	698	722	AMC 125843
Amended	733	592	
PINYON 215	698	724	AMC 125844
Amended	733	595	
PINYON 216	698	726	AMC 125845
Amended	733	598	
PINYON 217	698	728	AMC 125846
Amended	733	601	
PINYON 218	698	730	AMC 125847
Amended	733	604	
PINYON 219	698	732	AMC 125848
Amended	733	607	
PINYON 220	698	734	AMC 125849
Amended	733	610	
PINYON 221	698	736	AMC 125850
Amended	733	613	
PINYON 222	698	738	AMC 125851
Amended	733	616	
PINYON 223	698	740	AMC 125852
Amended	733	619	

PHOENIX, ARIZONA
9:00 A.M.

DEC 14 '92

RECEIVED
BLM, AZ STATE OFFICE

1257
1258
1518
1532

35

PINYON 258	698	762	AMC 125863
Amended	733	706	
PINYON 259	698	764	AMC 125864
Amended	733	709	
PINYON 260	698	766	AMC 125865
Amended	733	712	
PINYON 261	698	768	AMC 125866
Amended	733	715	
PINYON 298	698	794	AMC 125879
Amended	733	808	
PINYON 300	698	798	AMC 125881
Amended	733	814	
PINYON 301	698	800	AMC 125882
Amended	733	817	
PINYON 593	777	184	AMC 151888
PINYON 594	777	187	AMC 151889
PINYON 595	777	190	AMC 151890
PINYON 596	777	193	AMC 151891
PINYON 597	777	196	AMC 151892
PINYON 637	780	487	AMC 153240
PINYON 638	780	490	AMC 153241
PINYON 639	780	493	AMC 153242
PINYON 640	780	496	AMC 153243
PINYON 641	780	499	AMC 153244

Total No. of Claims: (35) ✓


2. Between noon on September 1, 1991, and noon on September 1, 1992, at least \$100.00 worth of work and improvements were done and performed upon said claim and on each of said claims if more than one is listed above, or directly for the benefit of each, not including the location work of said claims, for the assessment year ending September 1, 1992.

3. Such work and improvements were made by and at the expense of Energy Fuels, Ltd., owner of said claims, whose current address is One Tabor Center, Suite 2500, 1200 Seventeenth Street, Denver, Colorado, 80202, for the purpose of complying with the laws of the United States pertaining to assessment or annual work and representatives of Energy Fuels, Ltd., Orsabee Drilling Company, a drilling company, and Pathfinder Mines, a probing company, were the persons employed by Energy Fuels, Ltd. and who labored upon said claims, did said work and improvements, the same being as follows, to wit: rotary and core drilling.

IN WITNESS WHEREOF, the undersigned has executed this instrument on this 20 day of November, 1992.

R.N. Schafer
R.N. SCHAFER

The foregoing instrument was acknowledged before me this 20 day of November, 1992, by R.N. Schafer.



Vicki Lynn Hoffsetz
Notary Public
Residing in Avada, CO

My commission expires 8/12/94

9:00 A.M.
PHOENIX, ARIZONA

Dec 14 '92

RECEIVED
BLM AZ STATE OFFICE

RECEIVED
S.L.M. AZ STATE OFFICE

Nov 12 '91

9:00 A.M.
PHOENIX, ARIZONA



HELEN I. HUDGENS
COCONINO COUNTY RECORDER
OFFICIAL RECORDS OF
COCONINO COUNTY

INST#: 91-21660 FEE:\$ 23.00
AT THE REQUEST OF:
ENERGY FUELS NUCLEAR INC
DATE: 10/10/91 TIME: 03:35
DKT: 1427 PG: 740 #PAGES: 14

PROOF OF LABOR - AFFIDAVIT OF ASSESSMENT WORK

	98240	11111	149014	159016	224824
STATE OF UTAH	100734	145944	149357	168994	260264
	102492	147165	151093	184987	281710
COUNTY OF KANE	106185	148364	151806	185451	
	107610	148728	153984	186094	

R.N. SCHAFER, being duly sworn, deposes and says that:

1. He is a citizen of the United States and more than eighteen years of age, resides at 141 East Kanab Creek Drive, P.O. Box 908, Kanab, Utah 84741, in Kane County, Utah, and is personally acquainted with the following unpatented mining claims covering lands situated in Coconino County, Arizona (the location notices of which are recorded in the office of the County Recorder of said County), which claims are in the following sections and are more particularly described in Exhibit A.

Land in Sections	Township	Range	P.M.
2-3	38N	1W	Gila-Salt River Meridian
3-11, 14-23, 26-30, 33-35	39N	1W	Gila-Salt River Meridian
1, 6-8, 12-13, 17-18, 24-25, 30	39N	2W	Gila-Salt River Meridian
33-34	40N	2W	Gila-Salt River Meridian
15-17, 20-22	38N	3W	Gila-Salt River Meridian
1-3, 9-16, 21-23, 27-28, 35	39N	3W	Gila-Salt River Meridian
27, 34-36	40N	3W	Gila-Salt River Meridian


2. Between noon on September 1, 1990, and noon on September 1, 1991, at least \$100.00 worth of work and improvements were done and performed upon said claim and on each of said claims if more than one is listed in Exhibit A, or directly for the benefit of each, not including the location work of said claims, for the assessment year ending September 1, 1991.

3. Such work and improvements were made by and at the expense of Energy Fuels, Ltd., owner of said claims, whose current address is One Labor Center, Suite 2500, 1200 Seventeenth Street, Denver, Colorado, 80202, for the purpose of complying with the laws of the United States pertaining to assessment or annual work and representatives of Energy Fuels, Ltd., Ormsbee Drilling Company, a drilling company, and Pathfinder Mines, were the persons employed by Energy Fuels, Ltd. and who labored upon said claims, did said work and improvements, the same being as follows, to wit: rotary and core drilling.

IN WITNESS WHEREOF, the undersigned has executed this instrument on this 23 day of September, 1991.

R.N. Schaffer
R.N. SCHAFER

The foregoing instrument was acknowledged before me this 23rd day of September, 1991, by R.N. Schaffer.



John O. Vaughn
Notary Public
Residing in KANAB, UTAH

9-23-92

EXHIBIT A

Claim Name	Docket	Page	BLM No.	Claim Name	Docket	Page	BLM No.	Claim Name	Docket	Page	BLM No.
CLEARWATER 1	783	143	AMC 98240	KANAB 40 ✓	785	447	AMC 100748 ✓	BLACK ANT 1	793	559	AMC 106185
Amended	841	669						Amended	842	628	
CLEARWATER 2	783	145	AMC 98241	KANAB 37	785	441	AMC 101334	BLACK ANT 2	793	561	AMC 106186
Amended	841	671		KANAB 38	785	443	AMC 101335	BLACK ANT 3	793	563	AMC 106187
CLEARWATER 3	783	147	AMC 98242	KANAB 39	785	445	AMC 101336	BLACK ANT 4	793	565	AMC 106188
Amended	841	673						BLACK ANT 5	793	567	AMC 106189
CLEARWATER 4	783	149	AMC 98243	KANAB 41	785	449	AMC 101337	BLACK ANT 6	793	569	AMC 106190
Amended	841	675						BLACK ANT 7	793	571	AMC 106191
CLEARWATER 5	783	151	AMC 98244	KANAB 44	785	453	AMC 101339	BLACK ANT 8	793	573	AMC 106192
Amended	841	677		KANAB 46	785	455	AMC 101341	BLACK ANT 9	793	575	AMC 106193
CLEARWATER 6	783	153	AMC 98245	KANAB 48	785	457	AMC 101343	BLACK ANT 10	793	557	AMC 106194
Amended	841	679		KANAB 50	785	459	AMC 101345	BLACK ANT 11	793	579	AMC 106195
CLEARWATER 7	783	155	AMC 98246	KANAB 52	785	461	AMC 101347	BLACK ANT 12	793	581	AMC 106196
Amended	841	681		KANAB 54	785	463	AMC 101349	BLACK ANT 13	793	583	AMC 106197
CLEARWATER 8	783	157	AMC 98247					BLACK ANT 14	793	585	AMC 106198
Amended	841	683		KANAB 87	785	465	AMC 101382	BLACK ANT 15	793	587	AMC 106199
CLEARWATER 9	783	159	AMC 98248	KANAB 89	785	469	AMC 101383	BLACK ANT 16	793	589	AMC 106200
Amended	841	685		KANAB 90	785	471	AMC 101384	BLACK ANT 17	793	591	AMC 106201
CLEARWATER 10	783	161	AMC 98249					BLACK ANT 18	793	593	AMC 106202
Amended	841	687		KANAB 92	785	473	AMC 101386		794	363	AMC 107610
KANAB 42 ✓	785	451	AMC 100734	KANAB 94	785	475	AMC 101388	BLACK ANT 19	794	365	AMC 107611
KANAB 88 ✓	785	467	AMC 100735	KANAB 96	785	477	AMC 101390	BLACK ANT 20	794	367	AMC 107612
KANAB 103 ✓	785	485	AMC 100736	KANAB 98	785	479	AMC 101392	BLACK ANT 21	794	369	AMC 107613
KANAB 105 ✓	785	487	AMC 100737	KANAB 100	785	481	AMC 101394	BLACK ANT 22	794	371	AMC 107614
KANAB 107 ✓	785	489	AMC 100738	KANAB 102	785	483	AMC 101396	BLACK ANT 23	794	373	AMC 107615
KANAB 109 ✓	785	491	AMC 100739					BLACK ANT 24	794	375	AMC 107616
KANAB 111 ✓	785	493	AMC 100740	KANAB 104 ✓	787	472	AMC 102492	BLACK ANT 25	794	377	AMC 107617
KANAB 113 ✓	785	495	AMC 100741	KANAB 106 ✓	787	474	AMC 102493	BLACK ANT 26	794	379	AMC 107618
KANAB 115 ✓	785	497	AMC 100742	KANAB 108 ✓	787	476	AMC 102494	BLACK ANT 27	794	381	AMC 107619
KANAB 117 ✓	785	499	AMC 100743	KANAB 110 ✓	787	478	AMC 102495	BLACK ANT 28	794	383	AMC 107620
KANAB 119 ✓	785	501	AMC 100744	KANAB 112 ✓	787	480	AMC 102496	BLACK ANT 29	794	385	AMC 107621
KANAB 121 ✓	785	503	AMC 100745	KANAB 114 ✓	787	482	AMC 102497	BLACK ANT 30	842	686	
KANAB 123 ✓	785	505	AMC 100746	KANAB 116 ✓	787	484	AMC 102498	Amended	794	387	AMC 107622
KANAB 125 ✓	785	507	AMC 100747	KANAB 118 ✓	787	486	AMC 102499	BLACK ANT 31	794	389	AMC 107623
				KANAB 120 ✓	787	488	AMC 102500	BLACK ANT 32	794	391	AMC 107624
				KANAB 122 ✓	787	490	AMC 102501	BLACK ANT 33	794	393	AMC 107625
				KANAB 124 ✓	787	492	AMC 102502	BLACK ANT 34	794	395	AMC 107626
				KANAB 126 ✓	787	494	AMC 102503	BLACK ANT 35			

duplicates

- 1 -

13

102492-102503

106185-106202
107610-107626

9:00 AM
PHOENIX, ARIZONA

Nov 12 '91

RECEIVED
BLM AZ STATE OFFICE

1427-741

98240-98249 ✓ 24
100734-100748 ✓

EXHIBIT A

Claim Name	Docket	Page	BLM No.	Claim Name	Docket	Page	BLM No.	Claim Name	Docket	Page	BLM No.
BLACK ANT 36 ✓	794	397	AMC 107627 ✓	Amended	841	725		CB&J 372	865	628	AMC 145967 .
CLEARWATER 11	799	846	AMC 111149 .	CLEARWATER 30	799	884	AMC 111168 .	CB&J 373	865	630	AMC 145968 .
Amended	841	689		Amended	841	727		CB&J 374	865	632	AMC 145969 .
CLEARWATER 12	799	848	AMC 111150 .	CLEARWATER 31	799	886	AMC 111169 .	CB&J 375	865	634	AMC 145970 .
Amended	841	691		Amended	841	729		CB&J 376	865	636	AMC 145971 .
CLEARWATER 13	799	850	AMC 111151 .	CLEARWATER 32	799	888	AMC 111170 .	CB&J 377	865	638	AMC 145972 .
Amended	841	693		Amended	841	731		CB&J 378	865	640	AMC 145973 .
CLEARWATER 14	799	852	AMC 111152 .	CLEARWATER 33	799	890	AMC 111171 .	CB&J 379	865	642	AMC 145974 .
Amended	841	695		Amended	841	733		CB&J 380	865	644	AMC 145975 .
CLEARWATER 15	799	854	AMC 111153 .	CLEARWATER 34	799	892	AMC 111172 .	CB&J 381	865	646	AMC 145976 .
Amended	841	697		Amended	841	735		CB&J 382	865	648	AMC 145977 .
CLEARWATER 16	799	856	AMC 111154 .	CLEARWATER 35	799	894	AMC 111173 .	CB&J 383	865	650	AMC 145978 .
Amended	841	699		Amended	841	737		CB&J 384	865	652	AMC 145979 .
CLEARWATER 17	799	858	AMC 111155 .	CLEARWATER 36	799	896	AMC 111174 .	CB&J 385	865	654	AMC 145980 .
Amended	841	701		Amended	841	739		CB&J 386	865	656	AMC 145981 .
CLEARWATER 18	799	860	AMC 111156 .	CB&J 349	865	582	AMC 145944 .	CB&J 387	865	658	AMC 145982 .
Amended	841	703		CB&J 350	865	584	AMC 145945 .	CB&J 388	865	660	AMC 145983 .
CLEARWATER 19	799	862	AMC 111157 .	CB&J 351	865	586	AMC 145946 .	CB&J 389	865	662	AMC 145984 .
Amended	841	705		CB&J 352	865	588	AMC 145947 .	CB&J 390	865	664	AMC 145985 .
CLEARWATER 20	799	864	AMC 111158 .	CB&J 353	865	590	AMC 145948 .	CB&J 391	865	666	AMC 145986 .
Amended	841	707		CB&J 354	865	592	AMC 145949 .	CB&J 392	865	668	AMC 145987 .
CLEARWATER 21	799	866	AMC 111159 .	CB&J 355	865	594	AMC 145950 .	CB&J 393	865	670	AMC 145988 .
Amended	841	709		CB&J 356	865	596	AMC 145951 .	CB&J 394	865	672	AMC 145989 .
CLEARWATER 22	799	868	AMC 111160 .	CB&J 357	865	598	AMC 145952 .	CB&J 395	865	674	AMC 145990 .
Amended	841	711		CB&J 358	865	600	AMC 145953 .	CB&J 396	865	676	AMC 145991 .
CLEARWATER 23	799	870	AMC 111161 .	CB&J 359	865	602	AMC 145954 .	CB&J 397	865	678	AMC 145992 .
Amended	841	713		CB&J 360	865	604	AMC 145955 .	CB&J 398	865	680	AMC 145993 .
CLEARWATER 24	799	872	AMC 111162 .	CB&J 361	865	606	AMC 145956 .	CB&J 399	865	682	AMC 145994 .
Amended	841	715		CB&J 362	865	608	AMC 145957 .	CB&J 400	865	684	AMC 145995 .
CLEARWATER 25	799	874	AMC 111163 .	CB&J 363	865	610	AMC 145958 .	CB&J 401	865	686	AMC 145996 .
Amended	841	717		CB&J 364	865	612	AMC 145959 .	CB&J 402	865	688	AMC 145997 .
CLEARWATER 26	799	876	AMC 111164 .	CB&J 365	865	614	AMC 145960 .	CB&J 403	865	690	AMC 145998 .
Amended	841	719		CB&J 366	865	616	AMC 145961 .	CB&J 404	865	692	AMC 145999 .
CLEARWATER 27	799	878	AMC 111165 .	CB&J 367	865	618	AMC 145962 .	CB&J 405	865	694	AMC 146000 .
Amended	841	721		CB&J 368	865	620	AMC 145963 .	CB&J 406	865	696	AMC 146001 .
CLEARWATER 28	799	880	AMC 111166 .	CB&J 369	865	622	AMC 145964 .	CB&J 407	865	698	AMC 146002 .
Amended	841	723		CB&J 370	865	624	AMC 145965 .	CB&J 408	865	700	AMC 146003 .
CLEARWATER 29	799	882	AMC 111167 .	CB&J 371	865	626	AMC 145966 .	CB&J 409	865	702	AMC 146004 .
								CB&J 410	865	704	AMC 146005 .

107627m ✓
111149-111174 ✓

145944-146005 ✓

30 ✓

39 ✓

9:00 A.M.
PHOENIX, ARIZONA

NOV 12 '91

RECEIVED
BLM, AZ STATE OFFICE

1427-742

EXHIBIT A

Claim Name	Docket	Page	BLM No.	Claim Name	Docket	Page	BLM No.	Claim Name	Docket	Page	BLM No.
CB&J 411	865	706	AMC 146006	CB&J 490	865	486	AMC 146043	CB&J 529	865	266	AMC 146082
CB&J 412	865	708	AMC 146007	CB&J 491	865	488	AMC 146044	CB&J 530	865	268	AMC 146083
CB&J 413	865	710	AMC 146008	CB&J 492	865	490	AMC 146045	CB&J 531	865	270	AMC 146084
CB&J 414	865	418	AMC 146009	CB&J 493	865	492	AMC 146046	CB&J 532	865	272	AMC 146085
CB&J 415	865	420	AMC 146010	CB&J 494	865	494	AMC 146047	CB&J 533	865	274	AMC 146086
CB&J 416	865	422	AMC 146011	CB&J 495	865	496	AMC 146048	CB&J 534	865	276	AMC 146087
CB&J 417	865	424	AMC 146012	CB&J 496	865	498	AMC 146049	CB&J 535	865	278	AMC 146088
CB&J 418	865	426	AMC 146013	CB&J 497	865	500	AMC 146050	CB&J 536	865	280	AMC 146089
CB&J 419	865	428	AMC 146014	CB&J 498	865	502	AMC 146051	CB&J 537	865	282	AMC 146090
CB&J 420	865	430	AMC 146015	CB&J 499	865	504	AMC 146052	CB&J 538	865	284	AMC 146091
				CB&J 500	865	506	AMC 146053	CB&J 539	865	286	AMC 146092
CB&J 422	865	432	AMC 146016	CB&J 501	865	508	AMC 146054	CB&J 540	865	288	AMC 146093
CB&J 424	865	434	AMC 146017	CB&J 502	865	510	AMC 146055	CB&J 541	865	290	AMC 146094
CB&J 426	865	436	AMC 146018	CB&J 503	865	512	AMC 146056	CB&J 542	865	292	AMC 146095
CB&J 428	865	438	AMC 146019	CB&J 504	865	514	AMC 146057	CB&J 543	865	294	AMC 146096
CB&J 430	865	440	AMC 146020	CB&J 505	865	516	AMC 146058	CB&J 544	865	296	AMC 146097
CB&J 432	865	442	AMC 146021	CB&J 506	865	518	AMC 146059	CB&J 545	865	298	AMC 146098
CB&J 434	865	444	AMC 146022	CB&J 507	865	520	AMC 146060	CB&J 546	865	300	AMC 146099
CB&J 436	865	446	AMC 146023	CB&J 508	865	522	AMC 146061	CB&J 547	865	302	AMC 146100
				CB&J 509	865	524	AMC 146062	CB&J 548	865	304	AMC 146101
CB&J 471	865	448	AMC 146024	CB&J 510	865	526	AMC 146063	CB&J 549	865	306	AMC 146102
CB&J 472	865	450	AMC 146025	CB&J 511	865	528	AMC 146064	CB&J 550	865	308	AMC 146103
CB&J 473	865	452	AMC 146026	CB&J 512	865	530	AMC 146065	CB&J 551	865	310	AMC 146104
CB&J 474	865	454	AMC 146027	CB&J 513	865	532	AMC 146066	CB&J 552	865	312	AMC 146105
CB&J 475	865	456	AMC 146028	CB&J 514	865	534	AMC 146067	CB&J 553	865	314	AMC 146106
CB&J 476	865	458	AMC 146029	CB&J 515	865	536	AMC 146068	CB&J 554	865	316	AMC 146107
CB&J 477	865	460	AMC 146030	CB&J 516	865	538	AMC 146069	CB&J 555	865	318	AMC 146108
CB&J 478	865	462	AMC 146031	CB&J 517	865	540	AMC 146070	CB&J 556	865	320	AMC 146109
CB&J 479	865	464	AMC 146032	CB&J 518	865	542	AMC 146071	CB&J 557	865	322	AMC 146110
CB&J 480	865	466	AMC 146033	CB&J 519	865	544	AMC 146072	CB&J 558	865	324	AMC 146111
CB&J 481	865	468	AMC 146034	CB&J 520	865	546	AMC 146073				
CB&J 482	865	470	AMC 146035	CB&J 521	865	548	AMC 146074	CB&J 585	865	326	AMC 146112
CB&J 483	865	472	AMC 146036	CB&J 522	865	550	AMC 146075	CB&J 586	865	328	AMC 146113
CB&J 484	865	474	AMC 146037	CB&J 523	865	254	AMC 146076	CB&J 587	865	330	AMC 146114
CB&J 485	865	476	AMC 146038	CB&J 524	865	256	AMC 146077	CB&J 588	865	332	AMC 146115
CB&J 486	865	478	AMC 146039	CB&J 525	865	258	AMC 146078	CB&J 589	865	334	AMC 146116
CB&J 487	865	480	AMC 146040	CB&J 526	865	260	AMC 146079	CB&J 590	865	336	AMC 146117
CB&J 488	865	482	AMC 146041	CB&J 527	865	262	AMC 146080	CB&J 591	865	338	AMC 146118
CB&J 489	865	484	AMC 146042	CB&J 528	865	264	AMC 146081	CB&J 592	865	340	AMC 146119

- iii -

39 -

38 -

1427-743

Nov 12 '91

9:00 A.M.
PHOENIX, ARIZONARECEIVED
BLM, AZ STATE OFFICE

146006-146119

EXHIBIT A

Claim Name	Docket	Page	BLM No.	Claim Name	Docket	Page	BLM No.	Claim Name	Docket	Page	BLM No.
CB&J 593	865	342	AMC 146120	CB&J 633	865	416	AMC 146157	CB&J 1176	865	837	AMC 147177
CB&J 594	865	344	AMC 146121	CB&J 634	865	552	AMC 146158				
CB&J 595	865	346	AMC 146122	CB&J 635	865	554	AMC 146159	CB&J 1178	865	839	AMC 147178
CB&J 596	865	348	AMC 146123	CB&J 636	865	556	AMC 146160	CB&J 1179	865	841	AMC 147179
CB&J 597	865	350	AMC 146124	CB&J 637	865	558	AMC 146161	CB&J 1180	865	843	AMC 147180
CB&J 598	865	352	AMC 146125	CB&J 638	865	560	AMC 146162	CB&J 1181	865	845	AMC 147181
CB&J 599	865	354	AMC 146126	CB&J 639	865	562	AMC 146163	CB&J 1182	865	847	AMC 147182
CB&J 600	865	356	AMC 146127	CB&J 640	865	564	AMC 146164	CB&J 1183	865	849	AMC 147183
CB&J 601	865	358	AMC 146128	CB&J 641	865	566	AMC 146165	CB&J 1184	865	851	AMC 147184
CB&J 602	865	360	AMC 146129	CB&J 642	865	568	AMC 146166	CB&J 1185	865	853	AMC 147185
CB&J 603	865	362	AMC 146130	CB&J 643	865	570	AMC 146167	CB&J 1186	865	855	AMC 147186
CB&J 604	865	364	AMC 146131	CB&J 644	865	572	AMC 146168	CB&J 1187	865	857	AMC 147187
CB&J 605	865	366	AMC 146132	CB&J 645	865	574	AMC 146169	CB&J 1188	865	859	AMC 147188
CB&J 606	865	368	AMC 146133	CB&J 646	865	576	AMC 146170	CB&J 1189	865	861	AMC 147189
CB&J 607	865	370	AMC 146134	CB&J 647	865	578	AMC 146171	CB&J 1190	865	863	AMC 147190
CB&J 608	865	372	AMC 146135	CB&J 648	865	580	AMC 146172	CB&J 1191	865	865	AMC 147191
CB&J 609	865	374	AMC 146136	CB&J 649	865	712	AMC 146173	CB&J 1192	865	867	AMC 147192
CB&J 610	865	376	AMC 146137					CB&J 1193	865	869	AMC 147193
CB&J 611	865	378	AMC 146138	CB&J 670	865	742	AMC 146174	CB&J 1194	865	871	AMC 147194
CB&J 612	865	380	AMC 146139	CB&J 671	865	744	AMC 146175	CB&J 1195	865	873	AMC 147195
CB&J 613	865	382	AMC 146140	CB&J 672	865	746	AMC 146176	CB&J 1196	865	875	AMC 147196
CB&J 614	865	384	AMC 146141	CB&J 673	865	748	AMC 146177	CB&J 1197	865	877	AMC 147197
CB&J 615	865	386	AMC 146142	CB&J 674	865	750	AMC 146178	CB&J 1198	865	879	AMC 147198
CB&J 616	865	388	AMC 146143	CB&J 675	865	752	AMC 146179	CB&J 1199	865	881	AMC 147199
CB&J 617	865	390	AMC 146144	CB&J 676	865	754	AMC 146180	CB&J 1200	865	883	AMC 147200
CB&J 618	865	392	AMC 146145	CB&J 677	865	756	AMC 146181	CB&J 1201	865	885	AMC 147201
				CB&J 678	865	758	AMC 146182	CB&J 1202	865	887	AMC 147202
CB&J 621	865	394	AMC 146146	CB&J 679	865	760	AMC 146183	CB&J 1203	865	889	AMC 147203
				CB&J 680	865	762	AMC 146184	CB&J 1204	865	891	AMC 147204
CB&J 623	865	396	AMC 146147	CB&J 681	865	764	AMC 146185	CB&J 1205	865	893	AMC 147205
CB&J 624	865	398	AMC 146148	CB&J 682	865	766	AMC 146186	CB&J 1206	865	895	AMC 147206
CB&J 625	865	400	AMC 146149	CB&J 683	865	768	AMC 146187	CB&J 1207	865	897	AMC 147207
CB&J 626	865	402	AMC 146150					CB&J 1208	865	899	AMC 147208
CB&J 627	865	404	AMC 146151	CB&J 685	865	742	AMC 146188				
CB&J 628	865	406	AMC 146152					CB&J 1	867	132	AMC 148364
CB&J 629	865	408	AMC 146153	CB&J 1172	865	829	AMC 147173	CB&J 2	867	134	AMC 148365
CB&J 630	865	410	AMC 146154	CB&J 1173	865	831	AMC 147174	CB&J 3	867	136	AMC 148366
CB&J 631	865	412	AMC 146155	CB&J 1174	865	833	AMC 147175	CB&J 4	867	138	AMC 148367
CB&J 632	865	414	AMC 146156	CB&J 1175	865	835	AMC 147176	CB&J 5	867	140	AMC 148368

- iv -

146120-146188³⁷147173-147208³⁶148364-148368³⁷9:00 AM
PHOENIX, ARIZONA

NOV 12 '91

RECEIVED
BLM, AZ STATE OFFICE

1427-744

EXHIBIT A

Claim Name	Docket	Page	BLM No.	Claim Name	Docket	Page	BLM No.	Claim Name	Docket	Page	BLM No.
CB&J 6	867	142	AMC 148369	CB&J 45	867	219	AMC 148408	CB&J 121	867	295	AMC 148446
CB&J 7	867	144	AMC 148370	CB&J 46	867	221	AMC 148409	CB&J 122	867	297	AMC 148447
CB&J 8	867	146	AMC 148371	CB&J 47	867	223	AMC 148410	CB&J 123	867	299	AMC 148448
CB&J 9	867	148	AMC 148372	CB&J 48	867	225	AMC 148411	CB&J 124	867	301	AMC 148449
CB&J 10	867	150	AMC 148373	CB&J 49	867	227	AMC 148412	CB&J 125	867	303	AMC 148450
CB&J 11	867	152	AMC 148374	CB&J 50	867	229	AMC 148413	CB&J 126	867	305	AMC 148451
CB&J 12	867	154	AMC 148375					CB&J 127	867	307	AMC 148452
CB&J 13	867	156	AMC 148376	CB&J 52	867	233	AMC 148415	CB&J 128	867	309	AMC 148453
CB&J 14	867	158	AMC 148377					CB&J 129	867	311	AMC 148454
CB&J 15	867	160	AMC 148378	CB&J 54	867	237	AMC 148417	CB&J 130	867	313	AMC 148455
CB&J 16	867	162	AMC 148379					CB&J 131	867	315	AMC 148456
CB&J 17	867	164	AMC 148380	CB&J 56	867	241	AMC 148419	CB&J 132	867	317	AMC 148457
CB&J 18	867	166	AMC 148381	CB&J 57	867	243	AMC 148420	CB&J 133	867	319	AMC 148458
CB&J 19	867	168	AMC 148382	CB&J 58	867	245	AMC 148421	CB&J 134	867	321	AMC 148459
CB&J 20	867	170	AMC 148383	CB&J 59	867	247	AMC 148422	CB&J 135	867	323	AMC 148460
CB&J 21	867	172	AMC 148384	CB&J 60	867	249	AMC 148423	CB&J 136	867	325	AMC 148461
CB&J 22	867	174	AMC 148385	CB&J 61	867	251	AMC 148424	CB&J 137	867	327	AMC 148462
CB&J 23	867	176	AMC 148386	CB&J 62	867	253	AMC 148425	CB&J 138	867	329	AMC 148463
CB&J 24	867	178	AMC 148387	CB&J 63	867	255	AMC 148426	CB&J 139	867	331	AMC 148464
CB&J 25	867	180	AMC 148388	CB&J 64	867	257	AMC 148427	CB&J 140	867	333	AMC 148465
CB&J 26	867	181	AMC 148389	CB&J 65	867	259	AMC 148428	CB&J 141	867	335	AMC 148466
CB&J 27	867	183	AMC 148390	CB&J 66	867	261	AMC 148429	CB&J 142	867	337	AMC 148467
CB&J 28	867	185	AMC 148391	CB&J 67	867	263	AMC 148430	CB&J 143	867	339	AMC 148468
CB&J 29	867	187	AMC 148392	CB&J 68	867	265	AMC 148431	CB&J 144	867	341	AMC 148469
CB&J 30	867	189	AMC 148393	CB&J 69	867	267	AMC 148432	CB&J 145	867	343	AMC 148470
CB&J 31	867	191	AMC 148394	CB&J 70	867	269	AMC 148433	CB&J 146	867	345	AMC 148471
CB&J 32	867	193	AMC 148395	CB&J 71	867	271	AMC 148434	CB&J 147	867	347	AMC 148472
CB&J 33	867	195	AMC 148396	CB&J 72	867	273	AMC 148435	CB&J 148	867	349	AMC 148473
CB&J 34	867	197	AMC 148397					CB&J 149	867	351	AMC 148474
CB&J 35	867	199	AMC 148398	CB&J 111	867	275	AMC 148436	CB&J 150	867	353	AMC 148475
CB&J 36	867	201	AMC 148399	CB&J 112	867	277	AMC 148437	CB&J 151	867	355	AMC 148476
CB&J 37	867	203	AMC 148400	CB&J 113	867	279	AMC 148438	CB&J 152	867	357	AMC 148477
CB&J 38	867	205	AMC 148401	CB&J 114	867	281	AMC 148439	CB&J 153	867	359	AMC 148478
CB&J 39	867	207	AMC 148402	CB&J 115	867	283	AMC 148440	CB&J 154	867	361	AMC 148479
CB&J 40	867	209	AMC 148403	CB&J 116	867	285	AMC 148441	CB&J 155	867	363	AMC 148480
CB&J 41	867	211	AMC 148404	CB&J 117	867	287	AMC 148442	CB&J 156	867	365	AMC 148481
CB&J 42	867	213	AMC 148405	CB&J 118	867	289	AMC 148443	CB&J 157	867	367	AMC 148482
CB&J 43	867	215	AMC 148406	CB&J 119	867	291	AMC 148444	CB&J 158	867	369	AMC 148483
CB&J 44	867	217	AMC 148407	CB&J 120	867	293	AMC 148445	CB&J 159	867	371	AMC 148484

39 - 148369-148413 - 148415 - 148417 - 148419-148484 - 35 -

9:00 AM
PHOENIX, ARIZONA

Nov 12 '91

RECEIVED
B.L.M. AZ STATE OFFICE

1427-745

39 -

EXHIBIT A

Claim Name	Docket	Page	BLM No.	Claim Name	Docket	Page	BLM No.	Claim Name	Docket	Page	BLM No.
CB&J 160	867	373	AMC 148485	CB&J 236	867	449	AMC 148523	CB&J 275	867	527	AMC 148562
CB&J 161	867	375	AMC 148486	CB&J 237	867	451	AMC 148524	CB&J 276	867	529	AMC 148563
CB&J 162	867	377	AMC 148487	CB&J 238	867	453	AMC 148525	CB&J 277	867	531	AMC 148564
CB&J 163	867	379	AMC 148488	CB&J 239	867	455	AMC 148526	CB&J 278	867	533	AMC 148565
CB&J 164	867	381	AMC 148489	CB&J 240	867	457	AMC 148527	CB&J 279	867	535	AMC 148566
CB&J 165	867	383	AMC 148490	CB&J 241	867	459	AMC 148528	CB&J 280	867	537	AMC 148567
CB&J 166	867	385	AMC 148491	CB&J 242	867	461	AMC 148529	CB&J 281	867	539	AMC 148568
CB&J 167	867	387	AMC 148492	CB&J 243	867	463	AMC 148530	CB&J 282	867	541	AMC 148569
CB&J 168	867	389	AMC 148493	CB&J 244	867	465	AMC 148531	CB&J 283	867	543	AMC 148570
CB&J 169	867	391	AMC 148494	CB&J 245	867	467	AMC 148532	CB&J 284	867	545	AMC 148571
CB&J 170	867	393	AMC 148495	CB&J 246	867	469	AMC 148533	CB&J 285	867	547	AMC 148572
CB&J 171	867	395	AMC 148496	CB&J 247	867	471	AMC 148534	CB&J 286	867	549	AMC 148573
CB&J 172	867	397	AMC 148497	CB&J 248	867	473	AMC 148535	CB&J 287	867	551	AMC 148574
CB&J 173	867	399	AMC 148498	CB&J 249	867	475	AMC 148536	CB&J 288	867	553	AMC 148575
CB&J 174	867	401	AMC 148499	CB&J 250	867	477	AMC 148537	CB&J 289	867	555	AMC 148576
CB&J 175	867	403	AMC 148500	CB&J 251	867	479	AMC 148538	CB&J 290	867	557	AMC 148577
CB&J 176	867	405	AMC 148501	CB&J 252	867	481	AMC 148539	CB&J 291	867	559	AMC 148578
CB&J 177	867	407	AMC 148502	CB&J 253	867	483	AMC 148540	CB&J 292	867	561	AMC 148579
CB&J 178	867	409	AMC 148503	CB&J 254	867	485	AMC 148541	JUNE H. 1	860	975	AMC 148822
CB&J 179	867	411	AMC 148504	CB&J 255	867	487	AMC 148542	JUNE H. 2	860	977	AMC 148823
CB&J 180	867	413	AMC 148505	CB&J 256	867	489	AMC 148543	JUNE H. 3	860	979	AMC 148824
CB&J 181	867	415	AMC 148506	CB&J 257	867	491	AMC 148544	JUNE H. 4	860	981	AMC 148825
CB&J 182	867	417	AMC 148507	CB&J 258	867	493	AMC 148545	JUNE H. 5	860	983	AMC 148826
CB&J 221	867	419	AMC 148508	CB&J 259	867	495	AMC 148546	JUNE H. 6	860	985	AMC 148827
CB&J 222	867	421	AMC 148509	CB&J 260	867	497	AMC 148547	JUNE H. 7	860	987	AMC 148828
CB&J 223	867	423	AMC 148510	CB&J 261	867	499	AMC 148548	JUNE H. 8	860	989	AMC 148829
CB&J 224	867	425	AMC 148511	CB&J 262	867	501	AMC 148549	JUNE H. 9	860	991	AMC 148830
CB&J 225	867	427	AMC 148512	CB&J 263	867	503	AMC 148550	JUNE H. 10	860	993	AMC 148831
CB&J 226	867	429	AMC 148513	CB&J 264	867	505	AMC 148551	JUNE H. 11	860	995	AMC 148832
CB&J 227	867	431	AMC 148514	CB&J 265	867	507	AMC 148552	JUNE H. 12	860	997	AMC 148833
CB&J 228	867	433	AMC 148515	CB&J 266	867	509	AMC 148553	JUNE H. 13	861	1	AMC 148834
CB&J 229	867	435	AMC 148516	CB&J 267	867	511	AMC 148554	JUNE H. 14	861	3	AMC 148835
CB&J 230	867	437	AMC 148517	CB&J 268	867	513	AMC 148555	JUNE H. 15	861	5	AMC 148836
CB&J 231	867	439	AMC 148518	CB&J 269	867	515	AMC 148556	JUNE H. 16	861	7	AMC 148837
CB&J 232	867	441	AMC 148519	CB&J 270	867	517	AMC 148557	JUNE H. 17	861	9	AMC 148838
CB&J 233	867	443	AMC 148520	CB&J 271	867	519	AMC 148558	JUNE H. 18	861	11	AMC 148839
CB&J 234	867	445	AMC 148521	CB&J 272	867	521	AMC 148559	JUNE H. 100	861	13	AMC 148840
CB&J 235	867	447	AMC 148522	CB&J 273	867	523	AMC 148560				
				CB&J 274	867	525	AMC 148561				

- vi -

39 -

31 -

148485-148579

148822-148840

1427-746

9:00 A.M.
PHOENIX, ARIZONA

Nov 12 '91

RECEIVED
BLM AZ STATE OFFICE

EXHIBIT A

Claim Name	Docket	Page	BLM No.	Claim Name	Docket	Page	BLM No.	Claim Name	Docket	Page	BLM No.
JUNE H. 101	861	15	AMC 148841	JUNE H. 177	861	91	AMC 148879	JUNE H. 216	861	169	AMC 148918
JUNE H. 102	861	17	AMC 148842	JUNE H. 178	861	93	AMC 148880	JUNE H. 217	861	171	AMC 148919
JUNE H. 103	861	19	AMC 148843	JUNE H. 179	861	95	AMC 148881	JUNE H. 218	861	173	AMC 148920
JUNE H. 104	861	21	AMC 148844	JUNE H. 180	861	97	AMC 148882	JUNE H. 219	861	175	AMC 148921
JUNE H. 105	861	23	AMC 148845	JUNE H. 181	861	99	AMC 148883	JUNE H. 220	861	177	AMC 148922
JUNE H. 106	861	25	AMC 148846	JUNE H. 182	861	101	AMC 148884	JUNE H. 221	861	179	AMC 148923
JUNE H. 107	861	27	AMC 148847	JUNE H. 183	861	103	AMC 148885	JUNE H. 222	861	181	AMC 148924
JUNE H. 108	861	29	AMC 148848	JUNE H. 184	861	105	AMC 148886	JUNE H. 223	861	183	AMC 148925
JUNE H. 109	861	31	AMC 148849	JUNE H. 185	861	107	AMC 148887	JUNE H. 224	861	185	AMC 148926
JUNE H. 110	861	33	AMC 148850	JUNE H. 186	861	109	AMC 148888	JUNE H. 225	861	187	AMC 148927
JUNE H. 111	861	35	AMC 148851	JUNE H. 187	861	111	AMC 148889	JUNE H. 226	861	189	AMC 148928
JUNE H. 112	861	37	AMC 148852	JUNE H. 188	861	113	AMC 148890	JUNE H. 227	861	191	AMC 148929
JUNE H. 113	861	39	AMC 148853	JUNE H. 189	861	115	AMC 148891	JUNE H. 228	861	193	AMC 148930
JUNE H. 114	861	41	AMC 148854	JUNE H. 190	861	117	AMC 148892	JUNE H. 229	861	195	AMC 148931
JUNE H. 115	861	43	AMC 148855	JUNE H. 191	861	119	AMC 148893				
JUNE H. 116	861	45	AMC 148856	JUNE H. 192	861	121	AMC 148894	JUNE H. 231	861	199	AMC 148933
JUNE H. 117	861	47	AMC 148857	JUNE H. 193	861	123	AMC 148895	JUNE H. 232	861	201	AMC 148934
JUNE H. 118	861	49	AMC 148858	JUNE H. 194	861	125	AMC 148896	JUNE H. 233	861	203	AMC 148935
JUNE H. 119	861	51	AMC 148859	JUNE H. 195	861	127	AMC 148897	JUNE H. 234	861	205	AMC 148936
JUNE H. 120	861	53	AMC 148860	JUNE H. 196	861	129	AMC 148898	JUNE H. 235	861	207	AMC 148937
JUNE H. 121	861	55	AMC 148861	JUNE H. 197	861	131	AMC 148899	JUNE H. 236	861	209	AMC 148938
JUNE H. 122	861	57	AMC 148862	JUNE H. 198	861	133	AMC 148900	JUNE H. 237	861	211	AMC 148939
JUNE H. 123	861	59	AMC 148863	JUNE H. 199	861	135	AMC 148901	JUNE H. 238	861	213	AMC 148940
JUNE H. 124	861	61	AMC 148864	JUNE H. 200	861	137	AMC 148902	JUNE H. 239	861	215	AMC 148941
JUNE H. 125	861	63	AMC 148865	JUNE H. 201	861	139	AMC 148903	JUNE H. 240	861	217	AMC 148942
				JUNE H. 202	861	141	AMC 148904	JUNE H. 241	861	219	AMC 148943
JUNE H. 164	861	65	AMC 148866	JUNE H. 203	861	143	AMC 148905	JUNE H. 242	861	221	AMC 148944
JUNE H. 165	861	67	AMC 148867	JUNE H. 204	861	145	AMC 148906	JUNE H. 243	861	223	AMC 148945
JUNE H. 166	861	69	AMC 148868	JUNE H. 205	861	147	AMC 148907	JUNE H. 244	861	225	AMC 148946
JUNE H. 167	861	71	AMC 148869	JUNE H. 206	861	149	AMC 148908	JUNE H. 245	861	227	AMC 148947
JUNE H. 168	861	73	AMC 148870	JUNE H. 207	861	151	AMC 148909	JUNE H. 246	861	229	AMC 148948
JUNE H. 169	861	75	AMC 148871	JUNE H. 208	861	153	AMC 148910	JUNE H. 247	861	231	AMC 148949
JUNE H. 170	861	77	AMC 148872	JUNE H. 209	861	155	AMC 148911	JUNE H. 248	861	233	AMC 148950
JUNE H. 171	861	79	AMC 148873	JUNE H. 210	861	157	AMC 148912	JUNE H. 249	861	235	AMC 148951
JUNE H. 172	861	81	AMC 148874	JUNE H. 211	861	159	AMC 148913	JUNE H. 250	861	237	AMC 148952
JUNE H. 173	861	83	AMC 148875	JUNE H. 212	861	161	AMC 148914	JUNE H. 251	861	239	AMC 148953
JUNE H. 174	861	85	AMC 148876	JUNE H. 213	861	163	AMC 148915	JUNE H. 252	861	241	AMC 148954
JUNE H. 175	861	87	AMC 148877	JUNE H. 214	861	165	AMC 148916	JUNE H. 253	861	243	AMC 148955
JUNE H. 176	861	89	AMC 148878	JUNE H. 215	861	167	AMC 148917	JUNE H. 254	861	245	AMC 148956

- vii -

39 -

38 -

148841-148931 38 -

148933-148956

1427-747

9:00 A.M.
PHOENIX, ARIZONA

MAY 12 '91

RECEIVED
BLM, AZ STATE OFFICE

EXHIBIT A

Claim Name	Docket	Page	BLM No.	Claim Name	Docket	Page	BLM No.	Claim Name	Docket	Page	BLM No.
JUNE H. 255	861	247	AMC 148957	JUNE H. 294	861	325	AMC 148996	CB&J 755	868	25	AMC 149041
JUNE H. 256	861	249	AMC 148958	JUNE H. 295	861	327	AMC 148997	CB&J 756	868	27	AMC 149042
JUNE H. 257	861	251	AMC 148959	JUNE H. 296	861	329	AMC 148998	CB&J 757	868	29	AMC 149043
JUNE H. 258	861	253	AMC 148960	JUNE H. 297	861	331	AMC 148999	CB&J 758	868	31	AMC 149044
JUNE H. 259	861	255	AMC 148961					CB&J 759	868	33	AMC 149045
JUNE H. 260	861	257	AMC 148962	JUNE H. 300	861	333	AMC 149000	CB&J 760	868	35	AMC 149046
JUNE H. 261	861	259	AMC 148963	JUNE H. 301	861	335	AMC 149001	CB&J 761	868	37	AMC 149047
JUNE H. 262	861	261	AMC 148964	JUNE H. 302	861	337	AMC 149002	CB&J 762	868	39	AMC 149048
JUNE H. 263	861	263	AMC 148965	JUNE H. 303	861	339	AMC 149003	CB&J 763	868	41	AMC 149049
JUNE H. 264	861	265	AMC 148966	JUNE H. 304	861	341	AMC 149004	CB&J 764	868	43	AMC 149050
JUNE H. 265	861	267	AMC 148967	JUNE H. 305	861	343	AMC 149005	CB&J 765	868	45	AMC 149051
JUNE H. 266	861	269	AMC 148968					CB&J 766	868	47	AMC 149052
JUNE H. 267	861	271	AMC 148969	CB&J 728	867	969	AMC 149014	CB&J 767	868	49	AMC 149053
JUNE H. 268	861	273	AMC 148970	CB&J 729	867	971	AMC 149015	CB&J 768	868	51	AMC 149054
JUNE H. 269	861	275	AMC 148971	CB&J 730	867	973	AMC 149016	CB&J 769	868	53	AMC 149055
JUNE H. 270	861	279	AMC 148972	CB&J 731	867	975	AMC 149017	CB&J 770	868	55	AMC 149056
JUNE H. 271	861	281	AMC 148973	CB&J 732	867	977	AMC 149018	CB&J 771	868	57	AMC 149057
JUNE H. 272	861	277	AMC 148974	CB&J 733	867	979	AMC 149019	CB&J 772	868	59	AMC 149058
JUNE H. 273	861	283	AMC 148975	CB&J 734	867	981	AMC 149020	CB&J 773	868	61	AMC 149059
JUNE H. 274	861	285	AMC 148976	CB&J 735	867	983	AMC 149021	CB&J 774	868	63	AMC 149060
JUNE H. 275	861	287	AMC 148977	CB&J 736	867	985	AMC 149022	CB&J 775	868	65	AMC 149061
JUNE H. 276	861	289	AMC 148978	CB&J 737	867	987	AMC 149023	CB&J 776	868	67	AMC 149062
JUNE H. 277	861	291	AMC 148979	CB&J 738	867	989	AMC 149024	CB&J 777	868	69	AMC 149063
JUNE H. 278	861	293	AMC 148980	CB&J 739	867	991	AMC 149025	CB&J 778	868	71	AMC 149064
JUNE H. 279	861	295	AMC 148981	CB&J 740	867	993	AMC 149026	CB&J 779	868	73	AMC 149065
JUNE H. 280	861	297	AMC 148982	CB&J 741	867	995	AMC 149027	CB&J 780	868	75	AMC 149066
JUNE H. 281	861	299	AMC 148983	CB&J 742	867	997	AMC 149028	CB&J 781	868	77	AMC 149067
JUNE H. 282	861	301	AMC 148984	CB&J 743	868	1	AMC 149029				
JUNE H. 283	861	303	AMC 148985	CB&J 744	868	3	AMC 149030	CB&J 817	868	79	AMC 149068
JUNE H. 284	861	305	AMC 148986	CB&J 745	868	5	AMC 149031	CB&J 818	868	81	AMC 149069
JUNE H. 285	861	307	AMC 148987	CB&J 746	868	7	AMC 149032	CB&J 819	868	83	AMC 149070
JUNE H. 286	861	309	AMC 148988	CB&J 747	868	9	AMC 149033	CB&J 820	868	85	AMC 149071
JUNE H. 287	861	311	AMC 148989	CB&J 748	868	11	AMC 149034	CB&J 821	868	87	AMC 149072
JUNE H. 288	861	313	AMC 148990	CB&J 749	868	13	AMC 149035	CB&J 822	868	89	AMC 149073
JUNE H. 289	861	315	AMC 148991	CB&J 750	868	15	AMC 149036	CB&J 823	868	91	AMC 149074
JUNE H. 290	861	317	AMC 148992	CB&J 751	868	17	AMC 149037	CB&J 824	868	93	AMC 149075
JUNE H. 291	861	319	AMC 148993	CB&J 752	868	19	AMC 149038	CB&J 825	868	95	AMC 149076
JUNE H. 292	861	321	AMC 148994	CB&J 753	868	21	AMC 149039	CB&J 826	868	97	AMC 149077
JUNE H. 293	861	323	AMC 148995	CB&J 754	868	23	AMC 149040	CB&J 827	868	99	AMC 149078

- viii -

148957-149005 / 149014-149078

37 -

38 -

9:00 A.M.
PHOENIX, ARIZONA

NOV 12 '91

RECEIVED
BLM, AZ STATE OFFICE

1427-748

EXHIBIT A

Claim Name	Docket	Page	BLM No.	Claim Name	Docket	Page	BLM No.	Claim Name	Docket	Page	BLM No.
CB&J 828	868	101	AMC 149079	CB&J 938	868	340	AMC 149117	CB&J 977	868	418	AMC 149156
CB&J 829	868	103	AMC 149080	CB&J 939	868	342	AMC 149118	CB&J 978	868	420	AMC 149157
CB&J 830	868	105	AMC 149081	CB&J 940	868	344	AMC 149119	CB&J 979	868	422	AMC 149158
CB&J 831	868	107	AMC 149082	CB&J 941	868	346	AMC 149120	CB&J 980	868	424	AMC 149159
CB&J 832	868	109	AMC 149083	CB&J 942	868	348	AMC 149121	CB&J 981	868	426	AMC 149160
CB&J 833	868	111	AMC 149084	CB&J 943	868	350	AMC 149122	CB&J 982	868	428	AMC 149161
CB&J 834	868	113	AMC 149085	CB&J 944	868	352	AMC 149123	CB&J 983	868	430	AMC 149162
CB&J 835	868	115	AMC 149086	CB&J 945	868	354	AMC 149124	CB&J 984	868	432	AMC 149163
CB&J 836	868	117	AMC 149087	CB&J 946	868	356	AMC 149125	CB&J 985	868	434	AMC 149164
CB&J 837	868	119	AMC 149088	CB&J 947	868	358	AMC 149126	CB&J 986	868	436	AMC 149165
CB&J 838	868	121	AMC 149089	CB&J 948	868	360	AMC 149127	CB&J 987	868	438	AMC 149166
CB&J 839	868	123	AMC 149090	CB&J 949	868	362	AMC 149128	CB&J 988	868	440	AMC 149167
CB&J 840	868	125	AMC 149091	CB&J 950	868	364	AMC 149129	CB&J 989	868	442	AMC 149168
CB&J 841	868	127	AMC 149092	CB&J 951	868	366	AMC 149130	CB&J 990	868	444	AMC 149169
CB&J 842	868	129	AMC 149093	CB&J 952	868	368	AMC 149131	CB&J 991	868	446	AMC 149170
CB&J 843	868	131	AMC 149094	CB&J 953	868	370	AMC 149132	CB&J 992	868	448	AMC 149171
CB&J 844	868	133	AMC 149095	CB&J 954	868	372	AMC 149133	CB&J 993	868	450	AMC 149172
CB&J 845	868	135	AMC 149096	CB&J 955	868	374	AMC 149134	CB&J 994	868	452	AMC 149173
CB&J 846	868	137	AMC 149097	CB&J 956	868	376	AMC 149135				
CB&J 847	868	139	AMC 149098	CB&J 957	868	378	AMC 149136	CB&J 1047	868	454	AMC 149174
CB&J 848	868	141	AMC 149099	CB&J 958	868	380	AMC 149137	CB&J 1048	868	456	AMC 149175
CB&J 849	868	143	AMC 149100	CB&J 959	868	382	AMC 149138	CB&J 1049	868	458	AMC 149176
CB&J 850	868	145	AMC 149101	CB&J 960	868	384	AMC 149139	CB&J 1050	868	460	AMC 149177
CB&J 851	868	147	AMC 149102	CB&J 961	868	386	AMC 149140	CB&J 1051	868	462	AMC 149178
CB&J 852	868	149	AMC 149103	CB&J 962	868	388	AMC 149141	CB&J 1052	868	464	AMC 149179
				CB&J 963	868	390	AMC 149142	CB&J 1053	868	466	AMC 149180
CB&J 925	868	151	AMC 149104	CB&J 964	868	392	AMC 149143	CB&J 1054	868	468	AMC 149181
CB&J 926	868	153	AMC 149105	CB&J 965	868	394	AMC 149144	CB&J 1055	868	470	AMC 149182
CB&J 927	868	155	AMC 149106	CB&J 966	868	396	AMC 149145	CB&J 1056	868	472	AMC 149183
CB&J 928	868	157	AMC 149107	CB&J 967	868	398	AMC 149146	CB&J 1057	868	474	AMC 149184
CB&J 929	868	159	AMC 149108	CB&J 968	868	400	AMC 149147	CB&J 1058	868	476	AMC 149185
CB&J 930	868	161	AMC 149109	CB&J 969	868	402	AMC 149148	CB&J 1059	868	478	AMC 149186
CB&J 931	868	163	AMC 149110	CB&J 970	868	404	AMC 149149	CB&J 1060	868	480	AMC 149187
CB&J 932	868	165	AMC 149111	CB&J 971	868	406	AMC 149150	CB&J 1061	868	482	AMC 149188
CB&J 933	868	167	AMC 149112	CB&J 972	868	408	AMC 149151	CB&J 1062	868	484	AMC 149189
CB&J 934	868	169	AMC 149113	CB&J 973	868	410	AMC 149152	CB&J 1063	868	486	AMC 149190
CB&J 935	868	334	AMC 149114	CB&J 974	868	412	AMC 149153	CB&J 1064	868	488	AMC 149191
CB&J 936	868	336	AMC 149115	CB&J 975	868	414	AMC 149154	CB&J 1065	868	490	AMC 149192
CB&J 937	868	338	AMC 149116	CB&J 976	868	416	AMC 149155	CB&J 1066	868	492	AMC 149193

- ix -

39 -

38 -

149079-149193

9:00 A.M.
PHOENIX, ARIZONA

Nov 12 '91

RECEIVED
BLM, AZ STATE OFFICE

1427-749

EXHIBIT A

Claim Name	Docket	Page	BLM No.	Claim Name	Docket	Page	BLM No.	Claim Name	Docket	Page	BLM No.
CB&J 1067	868	494	AMC 149194	CB&J 1115	868	570	AMC 149232	JUNE H. 325	869	7	AMC 151112
CB&J 1068	868	496	AMC 149195	CB&J 1116	868	572	AMC 149233	JUNE H. 326	869	9	AMC 151113
CB&J 1069	868	498	AMC 149196	CB&J 1117	868	574	AMC 149234	JUNE H. 327	869	11	AMC 151114
CB&J 1070	868	500	AMC 149197	CB&J 1118	868	576	AMC 149235	JUNE H. 328	869	13	AMC 151115
CB&J 1071	868	502	AMC 149198	CB&J 1119	868	578	AMC 149236	JUNE H. 329	869	15	AMC 151116
CB&J 1072	868	504	AMC 149199	CB&J 1120	868	580	AMC 149237	JUNE H. 330	869	17	AMC 151117
CB&J 1073	868	506	AMC 149200	CB&J 1121	868	582	AMC 149238	JUNE H. 331	869	19	AMC 151118
CB&J 1074	868	508	AMC 149201	CB&J 1122	868	584	AMC 149239	JUNE H. 332	869	21	AMC 151119
CB&J 1075	868	510	AMC 149202	CB&J 1123	868	586	AMC 149240	JUNE H. 333	869	23	AMC 151120
CB&J 1076	868	512	AMC 149203	CB&J 1124	868	588	AMC 149241	JUNE H. 334	869	25	AMC 151121
CB&J 1077	868	514	AMC 149204	CB&J 1125	868	590	AMC 149242	JUNE H. 335	869	27	AMC 151122
CB&J 1078	868	516	AMC 149205	CB&J 1126	868	592	AMC 149243	JUNE H. 336	869	29	AMC 151123
CB&J 1079	868	518	AMC 149206	CB&J 1127	868	594	AMC 149244	JUNE H. 337	869	31	AMC 151124
CB&J 1080	868	520	AMC 149207	CB&J 1128	868	596	AMC 149245	JUNE H. 338	869	33	AMC 151125
CB&J 1081	868	522	AMC 149208					JUNE H. 339	869	35	AMC 151126
CB&J 1082	868	524	AMC 149209	CB&J 619	868	263	AMC 149357	JUNE H. 340	869	37	AMC 151127
CB&J 1083	868	526	AMC 149210	CB&J 620	868	265	AMC 149358	JUNE H. 341	869	39	AMC 151128
CB&J 1084	868	528	AMC 149211					JUNE H. 342	869	41	AMC 151129
CB&J 1085	868	530	AMC 149212	CB&J 684	868	267	AMC 149359	JUNE H. 343	869	43	AMC 151130
CB&J 1086	868	532	AMC 149213								
CB&J 1087	868	534	AMC 149214	JUNE H. 306	868	968	AMC 151093	CB&J 853	869	198	AMC 151806
CB&J 1088	868	536	AMC 149215	JUNE H. 307	868	970	AMC 151094	CB&J 854	869	200	AMC 151807
CB&J 1089	868	538	AMC 149216	JUNE H. 308	868	972	AMC 151095	CB&J 855	869	202	AMC 151808
CB&J 1090	868	540	AMC 149217	JUNE H. 309	868	974	AMC 151096	CB&J 856	869	204	AMC 151809
CB&J 1091	868	542	AMC 149218	JUNE H. 310	868	976	AMC 151097	CB&J 857	869	206	AMC 151810
CB&J 1092	868	544	AMC 149219	JUNE H. 311	868	978	AMC 151098	CB&J 858	869	208	AMC 151811
CB&J 1093	868	546	AMC 149220	JUNE H. 312	868	980	AMC 151099	CB&J 859	869	210	AMC 151812
CB&J 1094	868	548	AMC 149221	JUNE H. 313	868	982	AMC 151100	CB&J 860	869	212	AMC 151813
CB&J 1095	868	550	AMC 149222	JUNE H. 314	868	984	AMC 151101	CB&J 861	869	214	AMC 151814
CB&J 1096	868	552	AMC 149223	JUNE H. 315	868	986	AMC 151102	CB&J 862	869	216	AMC 151815
CB&J 1097	868	554	AMC 149224	JUNE H. 316	868	988	AMC 151103	CB&J 863	869	218	AMC 151816
CB&J 1098	868	556	AMC 149225	JUNE H. 317	868	990	AMC 151104	CB&J 864	869	220	AMC 151817
CB&J 1099	868	558	AMC 149226	JUNE H. 318	868	992	AMC 151105	CB&J 865	869	222	AMC 151818
CB&J 1100	868	560	AMC 149227	JUNE H. 319	868	994	AMC 151106	CB&J 866	869	224	AMC 151819
				JUNE H. 320	868	996	AMC 151107	CB&J 867	869	226	AMC 151820
CB&J 1111	868	562	AMC 149228	JUNE H. 321	868	998	AMC 151108	CB&J 868	869	228	AMC 151821
CB&J 1112	868	564	AMC 149229	JUNE H. 322	869	1	AMC 151109	CB&J 869	869	230	AMC 151822
CB&J 1113	868	566	AMC 149230	JUNE H. 323	869	3	AMC 151110				
CB&J 1114	868	568	AMC 149231	JUNE H. 324	869	5	AMC 151111	CB&J 890	869	232	AMC 151823

1427-750

9:00 A.M.
PHOENIX, ARIZONA

Nov 12 '91

RECEIVED
BLM, AZ STATE OFFICE

38- 149194-149245 / 149357-149359 / 151093-151130 / 151806-151823

37-

EXHIBIT A

Claim Name	Docket	Page	BLM No.	Claim Name	Docket	Page	BLM No.	Claim Name	Docket	Page	BLM No.
CB&J 891	869	234	AMC 151824	JUNE H. 21	871	668	AMC 153986	JUNE H. 60	871	746	AMC 154025
JUNE H. 376	869	130	AMC 151825	JUNE H. 22	871	670	AMC 153987	JUNE H. 61	871	748	AMC 154026
JUNE H. 377	869	132	AMC 151826	JUNE H. 23	871	672	AMC 153988	JUNE H. 62	871	750	AMC 154027
JUNE H. 378	869	134	AMC 151827	JUNE H. 24	871	674	AMC 153989	JUNE H. 63	871	752	AMC 154028
JUNE H. 379	869	136	AMC 151828	JUNE H. 25	871	676	AMC 153990	JUNE H. 64	871	754	AMC 154029
JUNE H. 380	869	138	AMC 151829	JUNE H. 26	871	678	AMC 153991	JUNE H. 65	871	756	AMC 154030
JUNE H. 381	869	140	AMC 151830	JUNE H. 27	871	680	AMC 153992	JUNE H. 66	871	758	AMC 154031
JUNE H. 382	869	142	AMC 151831	JUNE H. 28	871	682	AMC 153993	JUNE H. 67	871	760	AMC 154032
JUNE H. 383	869	144	AMC 151832	JUNE H. 29	871	684	AMC 153994	JUNE H. 68	871	762	AMC 154033
JUNE H. 384	869	146	AMC 151833	JUNE H. 30	871	686	AMC 153995	JUNE H. 69	871	764	AMC 154034
JUNE H. 385	869	148	AMC 151834	JUNE H. 31	871	688	AMC 153996	JUNE H. 70	871	766	AMC 154035
JUNE H. 386	869	150	AMC 151835	JUNE H. 32	871	690	AMC 153997	JUNE H. 71	871	768	AMC 154036
JUNE H. 387	869	152	AMC 151836	JUNE H. 33	871	692	AMC 153998	JUNE H. 72	871	770	AMC 154037
JUNE H. 388	869	154	AMC 151837	JUNE H. 34	871	694	AMC 153999	JUNE H. 73	871	772	AMC 154038
JUNE H. 389	869	156	AMC 151838	JUNE H. 35	871	696	AMC 154000	JUNE H. 74	871	774	AMC 154039
JUNE H. 390	869	158	AMC 151839	JUNE H. 36	871	698	AMC 154001	JUNE H. 75	871	776	AMC 154040
JUNE H. 391	869	160	AMC 151840	JUNE H. 37	871	700	AMC 154002	JUNE H. 76	871	778	AMC 154041
JUNE H. 392	869	162	AMC 151841	JUNE H. 38	871	702	AMC 154003	JUNE H. 77	871	780	AMC 154042
JUNE H. 393	869	164	AMC 151842	JUNE H. 39	871	704	AMC 154004	JUNE H. 78	871	782	AMC 154043
JUNE H. 394	869	166	AMC 151843	JUNE H. 40	871	706	AMC 154005	JUNE H. 79	871	784	AMC 154044
JUNE H. 395	869	168	AMC 151844	JUNE H. 41	871	708	AMC 154006	JUNE H. 80	871	786	AMC 154045
JUNE H. 396	869	170	AMC 151845	JUNE H. 42	871	710	AMC 154007	JUNE H. 81	871	788	AMC 154046
JUNE H. 397	869	172	AMC 151846	JUNE H. 43	871	712	AMC 154008	JUNE H. 83	871	792	AMC 154048
JUNE H. 398	869	174	AMC 151847	JUNE H. 44	871	714	AMC 154009	JUNE H. 85	871	796	AMC 154050
JUNE H. 399	869	176	AMC 151848	JUNE H. 45	871	716	AMC 154010	JUNE H. 87	871	800	AMC 154052
JUNE H. 400	869	178	AMC 151849	JUNE H. 46	871	718	AMC 154011	JUNE H. 89	871	804	AMC 154054
JUNE H. 401	869	180	AMC 151850	JUNE H. 47	871	720	AMC 154012	JUNE H. 126	871	816	AMC 154060
JUNE H. 402	869	182	AMC 151851	JUNE H. 48	871	722	AMC 154013	JUNE H. 127	871	818	AMC 154061
JUNE H. 403	869	184	AMC 151852	JUNE H. 49	871	724	AMC 154014	JUNE H. 128	871	820	AMC 154062
JUNE H. 404	869	186	AMC 151853	JUNE H. 50	871	726	AMC 154015	JUNE H. 129	871	822	AMC 154063
JUNE H. 405	869	188	AMC 151854	JUNE H. 51	871	728	AMC 154016	JUNE H. 130	871	824	AMC 154064
JUNE H. 406	869	190	AMC 151855	JUNE H. 52	871	730	AMC 154017	JUNE H. 131	871	826	AMC 154065
JUNE H. 407	869	192	AMC 151856	JUNE H. 53	871	732	AMC 154018	JUNE H. 132	871	828	AMC 154066
JUNE H. 408	869	194	AMC 151857	JUNE H. 54	871	734	AMC 154019	JUNE H. 133	871	830	AMC 154067
JUNE H. 409	869	196	AMC 151858	JUNE H. 55	871	736	AMC 154020				
JUNE H. 19	871	664	AMC 153984	JUNE H. 56	871	738	AMC 154021				
JUNE H. 20	871	666	AMC 153985	JUNE H. 57	871	740	AMC 154022				
				JUNE H. 58	871	742	AMC 154023				
				JUNE H. 59	871	744	AMC 154024				

- xi -

37 - 151824-151858 / 153984-154046 / 31 - 154048 / 154052 / 154060-154067 / 34 - 154050 / 154054

1427-751

 9:00 A.M.
 PHOENIX, ARIZONA

Nov 12 '91

 RECEIVED
 B.L.M. AZ STATE OFFICE

EXHIBIT A

Claim Name	Docket Page BLM No.	Claim Name	Docket Page BLM No.	Claim Name	Docket Page BLM No.
JUNE H. 134	871 832 AMC 154068.	JUNE H. 415	871 906 AMC 154105.	JUNE H. 86	885 547 AMC 168998.
JUNE H. 135	871 834 AMC 154069.	JUNE H. 416	871 908 AMC 154106.	JUNE H. 88	885 549 AMC 168997.
JUNE H. 136	871 836 AMC 154070.	JUNE H. 417	871 910 AMC 154107.		
JUNE H. 137	871 838 AMC 154071.	JUNE H. 418	871 912 AMC 154108.	JUNE H. 90	885 551 AMC 168998.
JUNE H. 138	871 840 AMC 154072.	JUNE H. 419	871 914 AMC 154109.	JUNE H. 91	885 553 AMC 168999.
JUNE H. 139	871 842 AMC 154073.	JUNE H. 420	871 916 AMC 154110.	JUNE H. 92	885 555 AMC 169000.
JUNE H. 140	871 844 AMC 154074.	JUNE H. 421	871 918 AMC 154111.	JUNE H. 93	885 557 AMC 169001.
JUNE H. 141	871 846 AMC 154075.	JUNE H. 422	871 920 AMC 154112.	JUNE H. 94	885 559 AMC 169002.
JUNE H. 142	871 848 AMC 154076.	JUNE H. 423	871 922 AMC 154113.		
JUNE H. 143	871 850 AMC 154077.	JUNE H. 424	871 924 AMC 154114.	CB&J 687	900 945 AMC 184987.
JUNE H. 144	871 852 AMC 154078.	JUNE H. 425	871 926 AMC 154115.	CB&J 689	900 947 AMC 184988.
JUNE H. 145	871 854 AMC 154079.	JUNE H. 426	871 928 AMC 154116.	CB&J 691	900 949 AMC 184989.
JUNE H. 146	871 856 AMC 154080.	JUNE H. 427	871 930 AMC 154117.	CB&J 693	900 951 AMC 184990.
JUNE H. 147	871 858 AMC 154081.	JUNE H. 428	871 932 AMC 154118.	CB&J 695	900 953 AMC 184991.
JUNE H. 148	871 860 AMC 154082.	JUNE H. 429	871 934 AMC 154119.	CB&J 697	900 955 AMC 184992.
JUNE H. 149	871 862 AMC 154083.	JUNE H. 430	871 936 AMC 154120.	CB&J 699	900 957 AMC 184993.
JUNE H. 150	871 864 AMC 154084.	JUNE H. 431	871 938 AMC 154121.	CB&J 701	900 959 AMC 184994.
JUNE H. 151	871 866 AMC 154085.	JUNE H. 432	871 940 AMC 154122.	CB&J 703	900 961 AMC 184995.
JUNE H. 152	871 868 AMC 154086.	JUNE H. 433	871 942 AMC 154123.		
JUNE H. 153	871 870 AMC 154087.	JUNE H. 434	871 944 AMC 154124.	CB&J 995	900 931 AMC 185451.
JUNE H. 154	871 872 AMC 154088.	JUNE H. 435	871 946 AMC 154125.	CB&J 997	900 933 AMC 185452.
JUNE H. 155	871 874 AMC 154089.			CB&J 999	900 935 AMC 185453.
JUNE H. 156	871 876 AMC 154090.	JUNE H. 440	871 948 AMC 154126.	CB&J 1001	900 937 AMC 185454.
JUNE H. 157	871 878 AMC 154091.	JUNE H. 441	871 950 AMC 154127.	CB&J 1003	900 939 AMC 185455.
JUNE H. 158	871 880 AMC 154092.	JUNE H. 442	871 952 AMC 154128.	CB&J 1005	900 941 AMC 185456.
JUNE H. 159	871 882 AMC 154093.	JUNE H. 443	871 954 AMC 154129.	CB&J 1007	900 943 AMC 185457.
JUNE H. 160	871 884 AMC 154094.	JUNE H. 444	871 956 AMC 154130.		
JUNE H. 161	871 886 AMC 154095.	JUNE H. 445	871 958 AMC 154131.	CB&J 892	902 432 AMC 186094.
JUNE H. 162	871 888 AMC 154096.	JUNE H. 446	871 960 AMC 154132.	CB&J 893	902 434 AMC 186095.
JUNE H. 163	871 890 AMC 154097.	JUNE H. 447	871 962 AMC 154133.	CB&J 894	902 436 AMC 186096.
		JUNE H. 448	871 964 AMC 154134.	CB&J 895	902 438 AMC 186097.
JUNE H. 408B	871 892 AMC 154098.	JUNE H. 449	871 966 AMC 154135.	CB&J 896	902 440 AMC 186098.
JUNE H. 409B	871 894 AMC 154099.	JUNE H. 450	871 968 AMC 154136.	CB&J 897	902 442 AMC 186099.
		JUNE H. 451	871 970 AMC 154137.	CB&J 898	902 444 AMC 186100.
				CB&J 899	902 446 AMC 186101.
JUNE H. 410	871 896 AMC 154100.			CB&J 900	902 448 AMC 186102.
JUNE H. 411	871 898 AMC 154101.	JUNE H. 230	876 351 AMC 159016.	CB&J 901	902 450 AMC 186103.
JUNE H. 412	871 900 AMC 154102.			CB&J 902	902 452 AMC 186104.
JUNE H. 413	871 902 AMC 154103.	JUNE H. 82	885 543 AMC 168994.	CB&J 903	902 454 AMC 186105.
JUNE H. 414	871 904 AMC 154104.	JUNE H. 84	885 545 AMC 168995.		

37-

- xii - 36 -

35-

154068-154137, 159016-

168994-169002 - 184987-184995 - 185451-185457 -

186094-186105 -

9:00 A.M.
PHOENIX, ARIZONA

Nov 12 '91

RECEIVED
BLM AZ STATE OFFICE

1427-752

EXHIBIT A

Claim Name	Docket	Page	BLM No.	Claim Name	Docket	Page	BLM No.	Claim Name	Docket	Page	BLM No.
CB&J 904 ✓	902	456	AMC 186106 ✓	BURNT 85	1113	262	AMC 260348	BURNT 129	1113	176	AMC 260392 -
CB&J 996 >	983	532	AMC 224832	BURNT 86	1113	264	AMC 260349	BURNT 130	1113	178	AMC 260393 -
CB&J 998	983	534	AMC 224833	BURNT 87	1113	226	AMC 260350	BURNT 131	1113	180	AMC 260394 -
CB&J 1000 >	983	536	AMC 224834	BURNT 88	1113	228	AMC 260351	BURNT 132	1113	182	AMC 260395 -
CB&J 1002 >	983	538	AMC 224835	BURNT 89	1113	230	AMC 260352	BURNT 133	1113	184	AMC 260396 -
CB&J 1004 >	983	540	AMC 224836	BURNT 90	1113	232	AMC 260353				
CB&J 1006 >	983	542	AMC 224837	BURNT 91	1113	234	AMC 260354	GENE 1	1207	19	AMC 281710 .
CB&J 1008 >	983	544	AMC 224838	BURNT 92	1113	236	AMC 260355	GENE 2	1207	21	AMC 281711 .
CB&J 1010 >	983	546	AMC 224839	BURNT 93	1113	238	AMC 260356	GENE 3	1207	23	AMC 281712 .
CB&J 1012 >	983	548	AMC 224840	BURNT 94	1113	240	AMC 260357	GENE 4	1207	25	AMC 281713 .
CB&J 1014 >	983	550	AMC 224841	BURNT 95	1113	242	AMC 260358	GENE 5	1207	27	AMC 281714 .
CB&J 1016 >	983	552	AMC 224842	BURNT 96	1113	244	AMC 260359	GENE 6	1207	29	AMC 281715 .
CB&J 1018 >	983	554	AMC 224843	BURNT 97	1113	206	AMC 260360				
CB&J 1020 >	983	556	AMC 224844	BURNT 98	1113	208	AMC 260361	Total No. of Claims: 1,384			
CB&J 1022 >	983	558	AMC 224845	BURNT 105	1113	210	AMC 260368				
CB&J 1024	983	560	AMC 224846	BURNT 106	1113	212	AMC 260369				
BURNT 64	1113	266	AMC 260327 -	BURNT 107	1113	214	AMC 260370 -				
BURNT 66	1113	268	AMC 260329 -	BURNT 108	1113	216	AMC 260371				
BURNT 68	1113	270	AMC 260331 -	BURNT 109	1113	218	AMC 260372 -				
BURNT 70	1113	272	AMC 260333 -	BURNT 110	1113	220	AMC 260373				
BURNT 71	1113	274	AMC 260334 -	BURNT 111	1113	222	AMC 260374 -				
BURNT 72	1113	276	AMC 260335 -	BURNT 112	1113	224	AMC 260375				
BURNT 73	1113	278	AMC 260336 -	BURNT 113	1113	186	AMC 260376 -				
BURNT 74	1113	280	AMC 260337 -	BURNT 114	1113	188	AMC 260377				
BURNT 75	1113	246	AMC 260338 -	BURNT 115	1113	190	AMC 260378 -				
BURNT 76	1113	248	AMC 260339 -	BURNT 116	1113	192	AMC 260379 -				
BURNT 78	1113	250	AMC 260341 -	BURNT 117	1113	194	AMC 260380 -				
BURNT 80	1113	252	AMC 260343 -	BURNT 118	1113	196	AMC 260381 -				
BURNT 81	1113	254	AMC 260344 -	BURNT 120	1113	198	AMC 260383 -				
BURNT 82	1113	256	AMC 260345 -	BURNT 121	1113	200	AMC 260384 -				
BURNT 83	1113	258	AMC 260346 -	BURNT 122	1113	202	AMC 260385 -				
BURNT 84 ✓	1113	260	AMC 260347 ✓	BURNT 123	1113	204	AMC 260386 -				
				BURNT 124	1113	166	AMC 260387 -				
				BURNT 125	1113	168	AMC 260388 -				
				BURNT 126	1113	170	AMC 260389 -				
				BURNT 127	1113	172	AMC 260390 -				
				BURNT 128	1113	174	AMC 260391 -				

- duplicates (1318)

1427-753

9:00 A.M.
PHOENIX, ARIZONA

Nov 12 '91

RECEIVED
BLM, AZ STATE OFFICE

186106 ✓ 260347-260351 ✓ 260369 ✓ 260373 ✓ 260377 ✓ 281710-281715 ✓
224832-224846 ✓ 260354 ✓ 260371 ✓ 260375 ✓



e.f. uranium group, inc.

one labor center • suite 2500
1200 seventeenth street • denver, colorado 80202

(303) 623-8317
twx 910-931-2561

November 7, 1991

VIA CERTIFIED MAIL
RETURN RECEIPT REQUESTED

Bureau of Land Management
Arizona State Office
PO Box 16563
Phoenix, Arizona 85011

RECEIVED
BLM AZ STATE OFFICE
NOV 12 '91
9:00 A.M.
PHOENIX, ARIZONA

Dear Staff:

Re: Two Proofs of Labor - Affidavits of Assessment Work:
Clearwater 1, etc. (AMC 98240, etc.) and Kanab 1, etc.
(AMC 101298, etc.)

Enclosed are two (2) Proofs of Labor - Affidavits of Assessment Work, one which has been recorded in Coconino County, Arizona, and one which has been recorded in Mohave County, Arizona.

Please note that 66 claims are listed on both proofs as they cross into both counties. The Proof beginning with the Clearwater claims lists 1,384 claims, the Proof beginning with the Kanab 1 claim lists 3,473 claims, which total 4,857 claim listings; however, since 66 claims are listed twice, the actual total of claims which require the \$5.00/claim filing fee are 4,791 claims.

Clearwater Proof	1,384
Kanab Proof	<u>3,473</u>
	4,857
Claims in both counties	<u>- 66</u>
Total number of claims	4,791

Bureau of Land Management
Arizona State Office
November 7, 1991
Page 2

RECEIVED
BLM AZ STATE OFFICE
NOV 12 '91
9:00 A.M.
PHOENIX, ARIZONA

The 66 claims which are listed on both proofs are as follows:

<u>Claims</u>	<u>No. of Claims</u>	<u>BLM Numbers</u>
Burnt 64, 66, 68	3	260327, 260329, 260331
Burnt 70-76	7	260333-260339
Burnt 78, 80-83	5	260341, 260343-260346
Burnt 89-90	2	260352-260353
Burnt 92-98	7	260355-260361
Burnt 105, 107, 109, 111, 113	5	260368, 260370, 260372, 260374, 260376
Burnt 115-118	4	260378-260381
Burnt 120-133	14	260383-260396
Kanab 37-39	3	101334-101336
Kanab 41, 44, 46, 48, 50	5	101337, 101339, 101341, 101343, 101345
Kanab 52, 54	2	101347, 101349
Kanab 87, 89, 90	3	101382, 101384
Kanab 92, 94, 96, 98, 100, 102	6	101386, 101388, 101390 101392, 101394, 101396
Total	66	

Accordingly, enclosed is our check in the amount of \$23,955.00 to cover the \$5.00/claim fee for the 4,791 claims on the Proofs enclosed herein.

Please send me a copy of each Proof of Labor with the BLM's date stamp as soon as possible. I've enclosed a self-addressed and postage prepaid envelope for your convenience.

If you have any questions regarding the above, please call me. Please note my new telephone number: (303) 899-4478.

Very truly yours,

Vicki L. Hoffetz
Vicki L. Hoffetz
Land Records Administrator

/vlh

Enclosures

Form 1370-41
(March 1984)

UNITED STATES
DEPARTMENT OF THE INTERIOR
BUREAU OF LAND MANAGEMENT

RECEIPT AND ACCOUNTING ADVICE

SM/AZ NO. 1667125

Subject: AFFIDAVITS OF ASSESSMENT WORK (4791) 2 25 12 23,955.00

Applicant:

ENERGY FULES NUCLEAR, INC.

ONE TABOR CENTER #2500

1200 SEVENTEENTH STREET

DENVER, CO 80202

SAME - CK #30573

303-623-8317

Remitter:

Assignor:

LEASE MANAGEMENT DATA

☐ NEW

☐ UPDATE

☐ PAYMENT

ORIGINAL SERIAL NO.	ASG.	TYPE.	ST.	CTY.	FUND SYMBOL	ACRES/UNITS	RATE
AMC 98240, ET AL							

AMOUNT	ANV. DATE	EXP. DATE	BILL CYC.	S/C	DISTRICT	NEXT BILL	MISC. DATA	U of M	ACTUAL UNIT

ASSIGNMENT SERIAL NO.	ASG.	TYPE	ST.	CTY.	FUND SYMBOL	ACRES/UNITS	RATE

AMOUNT	ANV. DATE	EXP. DATE	BILL CYC.	S/C	DISTRICT	NEXT BILL	MISC. DATA	U of M	ACTUAL UNIT

APPLY REMITTANCE

ACTION	FUND SYMBOL	CTY.	AMOUNT
FILING FEE			
RENTAL			
UNEARNED			
REFUND			
TOTAL			
AMOUNT DUE			

Remarks:

ACK .sgm

BY:

DATE:

FOR MMS USE ONLY

BILLEE	FOREST REFUGE
NUMBER	
OCS SECTION	
CODE	

CASE FOLDER COPY

4E. Energy Fuels
1200 17th St Ste 2500
Denver CO 80202

INC-D

2

5

MICROFILMED



#91- 48005 BK 1941 PG 6
OFFICIAL RECORDS OF MOHAVE COUNTY AZ.
*JOAN McCALL, MOHAVE COUNTY RECORDER
09/09/91 8:00 A.M. PAGE 1 OF 4
ENERGY FUELS
RECORDING FEE 14.00

PROOF OF LABOR - AFFIDAVIT OF ASSESSMENT WORK

STATE OF UTAH 125748 153075
128371 158807
COUNTY OF KANE 144558 185887
151806 186935
234625

R.N. SCHAFER, being duly sworn, deposes and says that:

1. He is a citizen of the United States and more than eighteen years of age, resides at 141 East Kanab Creek Drive, P.O. Box 908, Kanab, Utah 84741, in Kane County, Utah, and is personally acquainted with the following unpatented mining claims covering lands situated in Mohave County, Arizona (the location notices of which are recorded in the office of the County Recorder of said County), which claims are in the following sections and more particularly described in Exhibit A.

Land in Sections	Township	Range	P.M.
3-12, 14-22, 27-29	36N	4W	Gila-Salt River Meridian
19, 27-34	37N	4W	Gila-Salt River Meridian
1-2, 11-14, 23-26	36N	5W	Gila-Salt River Meridian
24-26, 35-36	37N	5W	Gila-Salt River Meridian

Claim Name	Book	Page	BLM Serial No.
Pinyon 104 ✓ 1	698	538-539	A MC 125751 ✓ 1
amended	897	400-401	
Pinyon 120-144 ✓ 25	698	570-619	A MC 125767-125791 ✓ 25
amended	733	364-438	
Pinyon 154-188 ✓ 35	698	620-689	A MC 125792-125826 ✓ 35
amended	733	439-543	
Pinyon 198-232 ✓ 35	698	690-759	A MC 125827-125861 ✓ 35
amended	733	544-648	
Pinyon 257-271 ✓ 15	698	760-789	A MC 125862-125876 ✓ 15
amended	733	703-747	
Pinyon 296-310 ✓ 15	698	790-819	A MC 125877-125891 ✓ 15
amended	733	802-846	
Pinyon 233-240 ✓ 8	702	267-282	A MC 128371-128378 ✓ 8
amended	733	649-672	
Pinyon 247-256 ✓ 10	702	284-303	A MC 128379-128388 ✓ 10
amended	733	673-702	
Pinyon 272-279 ✓ 8	702	304-319	A MC 128389-128396 ✓ 8
amended	733	748-771	
Pinyon 286-295 ✓ 10	702	320-339	A MC 128397-128406 ✓ 10
amended	733	772-801	
Pinyon 311-321 ✓ 11	702	340-361	A MC 128407-128417 ✓ 11
amended	897	402-434	
Pinyon 333-360 ✓ 28	702	362-417	A MC 128418-128445 ✓ 28
amended	897	435-518	
Pinyon 372-388 ✓ 17	702	418-451	A MC 128446-128462 ✓ 17
amended	897	519-569	
Pinyon 101-103 ✓ 3	761	325-333	A MC 144558-144560 ✓ 3
Pinyon 105-119 ✓ 15	761	334-378	A MC 144561-144575 ✓ 15
Pinyon 564-598 ✓ 35	777	97-201	A MC 151859-151893 ✓ 35
Pinyon 609 ✓	777	202-204	A MC 151894 ✓
Pinyon 655 ✓ 3	777	205-207	A MC 151895 ✓ 3
Pinyon 699 ✓	777	208-210	A MC 151896 ✓
Pinyon 750-776 ✓ 27	777	211-291	A MC 151897-151923 ✓ 27
Pinyon 795-821 ✓ 27	777	292-372	A MC 151924-151950 ✓ 27
Pinyon 389-391 ✓ 3	779	994-1002	A MC 153075-153077 ✓ 3

RECEIVED
B.L.M. AZ STATE OFFICE

Oct 17 '91

PAGE 2 OF 4
BK 1941 PG 695 (FEE#91-48005)

9:00 A.M.
PHOENIX, ARIZONA

Pinyon 392-400 ✓ 9	780	1-27	A MC 153078-153086 ✓ 9
Pinyon 422-439 ✓ 18	780	28-81	A MC 153087-153104 ✓ 18
Pinyon 461-479 ✓ 19	780	82-138	A MC 153105-153123 ✓ 19
Pinyon 482-510 ✓ 29	780	139-225	A MC 153124-153152 ✓ 29
Pinyon 516-523 ✓ 8	780	241-264	A MC 153158-153165 ✓ 8
Pinyon 526-554 ✓ 29	780	265-351	A MC 153166-153194 ✓ 29
Pinyon 561-563 ✓ 3	780	370-378	A MC 153201-153203 ✓ 3
Pinyon 605-607 ✓ 3	780	397-405	A MC 153210-153212 ✓ 3
Pinyon 610-642 ✓ 33	780	406-504	A MC 153213-153245 ✓ 33
Pinyon 656-686 ✓ 31	780	517-609	A MC 153250-153280 ✓ 31
Pinyon 697-698 ✓ 2	780	622-627	A MC 153285-153286 ✓ 2
Pinyon 700-730 ✓ 31	780	631-723	A MC 153288-153318 ✓ 31
Pinyon 842-843 ✓ 2	780	724-729	A MC 153319-153320 ✓ 2
Pinyon 856-871 ✓ 16	780	730-777	A MC 153321-153336 ✓ 16
Pinyon 844-855 ✓ 12	793	333-368	A MC 158807-158818 ✓ 12
Pinyon 145-153 ✓ 9	874	908-925	A MC 185887-185895 ✓ 9
Pinyon 189-197 ✓ 9	874	926-943	A MC 185896-185904 ✓ 9
Pinyon 241-246 ✓ 6	874	944-955	A MC 185905-185910 ✓ 6
Pinyon 280-285 ✓ 6	874	956-967	A MC 185911-185916 ✓ 6
Pinyon 322-332 ✓ 11	874	968-989	A MC 185917-185927 ✓ 11
Pinyon 361-366 ✓ 6	874	990-1001	A MC 185928-185933 ✓ 6
Pinyon 367-371 ✓ 5	875	1-10	A MC 185934-185938 ✓ 5
Pinyon 1-100 ✓ 100	881	196-395	A MC 186935-187034 ✓ 100
Pinyon 401-421 ✓ 21	881	396-437	A MC 187035-187055 ✓ 21
Pinyon 440-460 ✓ 31	881	438-479	A MC 187056-187076 ✓ 21
Pinyon 480-481 ✓ 2	881	480-483	A MC 187077-187078 ✓ 2
Pinyon 524-525 ✓ 2	881	484-487	A MC 187079-187080 ✓ 2
Pinyon 608 ✓ 1	881	488-489	A MC 187081 ✓ 1
Pinyon 650-654 ✓ 5	881	496-505	A MC 187085-187089 ✓ 5
Pinyon 695-696 ✓ 2	881	514-517	A MC 187094-187095 ✓ 2
Pinyon 739-742 ✓ 4	881	534-541	A MC 187104-187107 ✓ 4
Pinyon 745-749 ✓ 5	881	542-551	A MC 187108-187112 ✓ 5
Pinyon 786-794 ✓ 9	881	570-587	A MC 187122-187130 ✓ 9
Pinyon 822-825 ✓ 4	881	588-595	A MC 187131-187134 ✓ 4
Pinyon 836-841 ✓ 6	881	616-627	A MC 187145-187150 ✓ 6
Pinyon 900-919 ✓ 20	1092	391-430	A MC 234638-234657 ✓ 20

Total Number of Claims: 830

2. Between noon on September 1, 1990, and noon on August 13, 1991, at least \$100.00 worth of work and improvements were done and performed upon said claim and on each of said claims if more than one is listed above, or directly for the benefit of each, not including the location work of said claims, for the assessment year ending September 1, 1991.

3. Such work and improvements were made by and at the expense of Energy Fuels, Ltd., owner of said claims, whose current address is One Tabor Center, Suite 2500, 1200 Seventeenth Street, Denver, Colorado, 80202, for the purpose of complying with the laws of the United States pertaining to assessment or annual work and representatives of Energy Fuels, Ltd. were the persons employed by Energy Fuels, Ltd. and who labored upon said claims, did said work and improvements, the same being as follows, to wit: a drilling and mine development program, as more particularly described in Exhibit A attached hereto and made a part hereof.

RECEIVED
B.L.M. AZ STATE OFFICE

OCT 17 '91


PAGE 3 OF 4
BK 1941 PG 696 (FEE#91-48005)

9:00 A.M.
PHOENIX, ARIZONA

IN WITNESS WHEREOF, the undersigned has executed this instrument on this 28 day of August, 1991.

R.N. Schafer
R.N. SCHAFFER

The foregoing instrument was acknowledged before me this 28th day of August, 1991, by R.N. Schafer.



My commission expires

9-23-92

John C. Vaughn
Notary Public
Residing in KANAB, UTAH

RECEIVED
BLM. AZ STATE OFFICE

OCT 17 '91

PAGE 4 OF 4
BK 1941 PG 697 (FEE#91-48005)

9:00 A.M.
PHOENIX, ARIZONA

EXHIBIT A TO PROOF OF LABOR

STATE OF UTAH

COUNTY OF KANE

)
) ss.
)

Detailed Report of Annual Assessment Work

R.N. Schafer, who being duly sworn on oath, deposes and says:

This detailed report is filed in compliance with the requirements of 30 U.S.C. Section 28-1 and 43 C.F.R. Section 3851.2 and shall constitute verification of the labor attested to in the Proof of Labor to which this instrument is attached and made a part of by this reference covering the claims more particularly described in the Proof of Labor to which this Exhibit A is attached.

The labor performed on said claims consisted of drilling evaluation performed by, and mine development supervised by the following representative of Energy Fuels, Ltd., One Tabor Center, Suite 2500, 1200 Seventeenth Street, Denver, Colorado, 80202: Roger B. Smith, University of Texas at El Paso, BS Geology/Extractive Metallurgy 1968.


The work was done between noon September 1, 1990 and noon August 13, 1991, at a cost in excess of \$83,000; said cost having been paid by Energy Fuels, Ltd.

In Witness Whereof, the undersigned has executed this Report this 28 day of August, 1991.

R.N. Schafer
R.N. Schafer

On this 28TH day of August, 1991, before me, John O. Vaughn, a Notary Public, appeared R.N. Schafer, known to me to be the person whose name is subscribed to and who signed the within instrument, and acknowledged to me that he executed the same.

Witness my hand and official seal.



John O. Vaughn
Notary Public
Residing in: Kanab, Utah

9-23-92

UNITED STATES
DEPARTMENT OF THE INTERIOR
BUREAU OF LAND MANAGEMENT

NO. 1666841

SM/AZ

Applicant: ENERGY FUELS NUCLEAR, INC.
ONE TABOR CENTER, #2500
1200 17TH STREET
DENVER, CO 80202

SAME - CK #30282
303-623-8317

Remitter:

Assignor:

LEASE MANAGEMENT DATA														<input type="checkbox"/> NEW		<input type="checkbox"/> UPDATE		<input type="checkbox"/> PAYMENT	
ORIGINAL SERIAL NO.			ASG.	TYPE		ST.	CTY.	FUND SYMBOL				ACRES/UNITS		RATE					
AMC 125751, ET AL																			
AMOUNT	ANV. DATE	EXP. DATE		BILL CYC.	S/C	DISTRICT	NEXT BILL		MISC. DATA	U of M		ACTUAL UNITS							
ASSIGNMENT SERIAL NO.			ASG.	TYPE		ST.	CTY.	FUND SYMBOL				ACRES/UNITS		RATE					
AMOUNT	ANV. DATE	EXP. DATE		BILL CYC.	S/C	DISTRICT	NEXT BILL		MISC. DATA	U of M		ACTUAL UNITS							

APPLY REMITTANCE				Remarks:
ACTION	FUND SYMBOL	CTY.	AMOUNT	
FILING FEE				
RENTAL				
UNEARNED				
REFUND				
TOTAL				
AMOUNT DUE				

BY: *ACK .sgm* DATE:

<input type="checkbox"/> Lease in Escrow?		FOR MMS USE ONLY		
<input type="checkbox"/> KGS?	Of Interest?	BILLEE		FOREST REFUGE
<input type="checkbox"/> Auto Escalates?	Operating Rights?	NUMBER		
<input type="checkbox"/> Auto Renew?	Operator	OCS SECTION		
	Bond Filed?	CODE		

CASE FOLDER COPY

NOTICE!!

These documents have been scanned!

Do not place un-scanned documents beneath this notice!

Do not remove this notice from this file!

GPO Jacket No. 560-102
Print Order 61540
Rise Business Services, LLC
Job=AZ15 8/14/2019



Box Number= AZ15216



Claim Begin-End: AMC151806-AMC151950

5 Miscellaneous



AZ15216-5

AMC148676-AMC153075



Energy Fuels Resources (USA) Inc.
225 Union Blvd. Suite 600
Lakewood, CO, US, 80228
303 974 2140
www.energyfuels.com

June 5, 2013

Bureau of Land Management
Arizona State Office
Amy Thrower
One North Central Ave, Suite 800
Phoenix, AZ 85004

Dear Amy:

RE: Denison Arizona Strip LLC to EFR Arizona Strip LLC Name Change

Per the enclosed letter from Rebecca Heick enclosed please find Energy Fuels Resources (USA) Inc. check number 67143 in the amount of \$1,070 to change the 107 claims owned by Denison Arizona Strip LLC to the name of EFR Arizona Strip LLC.

I can be reached at 303-389-4155 with any questions.

Very truly yours,
ENERGY FUELS RESOURCES (USA) INC.

Meredith L. Goble
Land Supervisor/Corporate Paralegal

Amc 101298	Amc 18545
151806	22630
153075	244380
155773	241797
161263	254492
164727	331694
173593	363457
	96296

RECEIVED
BUREAU OF LAND MANAGEMENT
JUN 10 2013



United States Department of the Interior

BUREAU OF LAND MANAGEMENT

Arizona State Office

One North Central Avenue, Suite 800

Phoenix, Arizona 85004-4427

www.blm.gov/az/



MAY 22 2013

In Reply Refer To:
3800 (9310) AT

CERTIFIED MAIL – RETURN RECEIPT REQUESTED No. 7012 3050 0001 1019 4941

EFR Arizona Strip LLC
Attention: Meredith Goble
225 Union Boulevard, Suite 600
Lakewood, Colorado 80228

To Whom It May Concern:

We have received your letter and documentation showing that Denison Arizona Strip LLC legally changed its name to EFR Arizona Strip LLC. Your letter requested that the Bureau of Land Management update our records to reflect the name change.

We also received a list of 130 claims for which you requested a name change be processed. Our records reflect that only 107 of the claims on the list are currently owned by Denison Arizona Strip LLC. The name change cannot be processed for the 23 claims listed on "Schedule 2 B. Claims Held by Others."

In order to process the name change for the 107 claims currently in the name of Denison Arizona Strip LLC, we require that you submit a \$10 processing fee per claim.

If additional information is required, please contact Amy Thrower at 602-417-9334.

Rebecca Heick
Group Administrator
Lands and Minerals

RECEIVED
MAY 22 2013
BUREAU OF LAND MANAGEMENT
PHOENIX, ARIZONA



Energy Fuels Resources (USA) Inc.
225 Union Blvd. Suite 600
Lakewood, CO, US, 80228
303 974 2140
www.energyfuels.com

June 18, 2013

VIA EMAIL AND USPS

Bureau of Land Management
Arizona State Office
Attn: Amy Thrower
One North Central Ave, Suite 800
Phoenix, AZ 85004


Dear Amy:

RE: Denison Arizona Strip LLC to EFR Arizona Strip LLC Name Change

Per the note highlighted on the receipt for payment of the above referenced name change request, enclosed please find a schedule of claims to have the name changed.

I can be reached at 303-389-4155 with any questions.

Very truly yours,
ENERGY FUELS RESOURCES (USA) INC.


Meredith L. Goble
Land Supervisor/Corporate Paralegal

RECEIVED
BLM AZ PHOENIX
2013 JUN 21 PM 2:10
PHOENIX, ARIZONA

United States Department of the Interior
Bureau of Land Management
LANDS/RECREATION & PLANNING
ONE N CENTRAL AVE
PHOENIX, AZ 85004 -2203
Phone: 602-417-9200

Receipt

No: 2810669

Transaction #: 2895755

Date of Transaction: 06/11/2013

CUSTOMER:

ENERGY FUELS RESOURCES (USA) INC
225 UNION BLVD STE 600
LAKEWOOD, CO 80228-1826 US

LINE #	QTY	DESCRIPTION	REMARKS	UNIT PRICE	TOTAL
1	1.00	SUSPENSE, MISCELLANEOUS / SUSPENSE, MISCELLANEOUS / TEMPORARY HOLD (1 WEEK ONLY)	TRF - 107 (NAME CHANGE ON MINING CLAIMS)	- n/a -	1070.00
TOTAL:					\$1,070.00

PAYMENT INFORMATION

1	AMOUNT:	1070.00	POSTMARKED:	06/05/2013
	TYPE:	CHECK	RECEIVED:	06/10/2013
	CHECK NO:	67143		
	NAME:	ENERGY FUELS RESOURCES USA INC 225 UNION BLVD STE 600 LAKEWOOD CO 80228-1826 US		

REMARKS

AMC NUMBER WAS NOT PROVIDED IN DOCUMENTATION RECEIVED.

This receipt was generated by the automated BLM Collections and Billing System and is a paper representation of a portion of the official electronic record contained therein.

RECEIVED
BLM AZ DISTRICT OFFICE
2013 JUN 21 PM 2:10
PHOENIX, ARIZONA

SCHEDULE 2
2012-2013 Assessment Year

EFR Arizona Strip LLC

**Unpatented Mining Claims Located in
Mohave County, Arizona**

A. Claims held by Denison as Claimant

<u>Claim Name</u>	<u>Location</u>		<u>Recorded</u>		<u>BLM Serial No</u>	<u>Claim Counter</u>
	<u>¼ S</u>	<u>Sec-Twp-Rng</u>	<u>Book</u>	<u>Page</u>		
SIN 1279	NE	22-36N-5W	601	479	AMC 96321	1
	NW	23-36N-5W				
SIN 1280	NE	22-36N-5W	601	481	AMC 96322	2
	NW	23-36N-5W				
SIN 1281	E2	22-36N-5W	601	483	AMC 96323	3
	W2	23-36N-5W				
SIN 1282	SE	22-36N-5W	601	485	AMC 96324	4
	SW	23-36N-5W				
SIN 1283	SE	22-36N-5W	601	487	AMC 96325	5
	SW	23-36N-5W				
SIN 1305	NW	23-36N-5W	601	531	AMC 96347	6
SIN 1306	NW	23-36N-5W	601	533	AMC 96348	7
SIN 1307	W2	23-36N-5W	601	535	AMC 96349	8
SIN 1308	SW	23-36N-5W	601	537	AMC 96350	9
SIN 1309	SW	23-36N-5W	601	539	AMC 96351	10
KANAB 36	SW	17-38N-3W	620	747	AMC 101333	11
	NW	20-38N-3W	Amended 1126	619		
KANAB 71	SW	17-38N-3W	620	780	AMC 101366	12
KANAB 72	S2	17-38N-3W	620	781	AMC 101367	13
KANAB 73	SW	17-38N-3W	620	782	AMC 101368	14
KANAB 74	S2	17-38N-3W	620	783	AMC 101369	15
KANAB 75	SW	17-38N-3W	620	784	AMC 101370	16
KANAB 76	S2	17-38N-3W	620	785	AMC 101371	17
PINYON 593	SE	17-36N-4W	777	184	AMC 151888	18
PINYON 594	SE	17-36N-4W	777	187	AMC 151889	19
PINYON 595	SE	20-36N-4W	777	190	AMC 151890	20
	SW	21-36N-4W				
PINYON 596	SE	20-36N-4W	777	193	AMC 151891	21
	SW	21-36N-4W				
PINYON 597	SE	20-36N-4W	777	196	AMC 151892	22
	SW	21-36N-4W				

RECEIVED
 BLM AZ STATE OFFICE
 2013 JUN 21 PM 2:10
 PHOENIX, ARIZONA

Claim Name	Location		Recorded		BLM Serial No	Claim Counter
	<u>¼ S</u>	<u>Sec-Twp-Rng</u>	<u>Book</u>	<u>Page</u>		
PINYON 637	N2	21-36N-4W	780	487	AMC 153240	23
PINYON 638	ALL	21-36N-4W	780	490	AMC 153241	24
PINYON 639	S2	21-36N-4W	780	493	AMC 153242	25
PINYON 640	S2	21-36N-4W	780	496	AMC 153243	26
PINYON 641	S2	21-36N-4W	780	499	AMC 153244	27
EZ 1		2-37N-R6W	5232	828	AMC 363457	28
EZ 2		11-37N-R6W	1244	708	AMC 155774	29
EZ 3		2-T37N-R6W	774	477	AMC 155775	30
		Amended 4101		274		
EZ 4		11-T37N-R6W	774	479	AMC155776	31
EZ 7		2-T37N-R6W	774	485	AMC 155779	32
EZ 9		2-T37N-R6W	774	489	AMC 155781	33
EZ 11		2-T37N-R6W	774	493	AMC 155783	34
EZ 13		2-T37N-R6W	774	497	AMC 155785	35
EZ 20		2-T37N-R6W	774	511	AMC 155792	36
EZ 30		11-T37N-R6W	5232	832	AMC 363458	37
EZ 32		11-T37N-R6W	5232	834	AMC 363459	38
EZ 34		11-T37N-R6W	5232	836	AMC 363460	39
EZ 36		11,12-T37N-R6W	5232	838	AMC 363461	40
EZ 103		3-T37N-R6W	774	549	AMC 155811	41
EZ 105		3-T37N-R6W	774	553	AMC 155813	42
EZ 106		10-T37N-R6W	5232	830	AMC 363462	43
EZ 107		3-T37N-R6W	774	557	AMC 155815	44
EZ 109		3-T37N-R6W	774	561	AMC 155817	45
EZ 111		3-T37N-R6W	774	565	AMC 155819	46
		Amended 4101		268		
EZ 116		10-T37N-R6W	774	575	AMC 155824	47
EZ 118		10-T37N-R6W	774	579	AMC 155826	48
EZ 206		35-T38N-R6W	774	631	AMC 155852	49
EZ 208		35-T38N-R6W	2471	830	AMC 331694	50
EZ 219		2-T37N-R6W	774	657	AMC 155865	51
EZ 232		2-T37N-R6W	774	683	AMC 155878	52
EZ 234		2-T37N-R6W	774	687	AMC 155880	53
EZ 241		2-T37N-R6W	774	701	AMC 155887	54
EZ 242		2-T37N-R6W	774	703	AMC 155888	55
EZ 1090		12-T37N-R6W	5232	840	AMC 363463	56
DB 1		25-T38N-R6W	798	782	AMC 161279	57
		Amended 4101		259		
DB 3		25-T38N-R6W	798	786	AMC 161281	58
		Amended 4101		262		
JOHN 2		1-T37N-R7W	805	989	AMC 164728	59
JOHN 4		1-T37N-R7W	805	993	AMC 164730	60
JOHN 6		1-T37N-R7W	805	997	AMC 164732	61
CLH 7		34-T38N-R7W	872	612	AMC 185468	62
CLH 9		34-T38N-R7W	872	616	AMC 185470	63
CLH 11		34-T38N-R7W	872	620	AMC 185472	64
LGH 338		24-T37N-R7W	1217	919	AMC 254975	65

RECEIVED
BLM AZ STATE OFFICE
2013 JUN 21 PM 2:10
PHOENIX, ARIZONA

<u>Claim Name</u>	<u>Location</u>		<u>Recorded</u>		<u>BLM Serial No</u>	<u>Claim Counter</u>
	<u>¼ S</u>	<u>Sec-Twp-Rng</u>	<u>Book</u>	<u>Page</u>		
LGH 340		24-T37N-R7W	1217	923	AMC 254977	66
LGH 342		24-T37N-R7W	1217	927	AMC 254979	67
MOO 46		24-T40N-R6W	1168	417	AMC 247799	68
MOO 47		24-T40N-R6W	1168	419	AMC 247800	69
MOO 57		24-T40N-R6W	1168	439	AMC 247810	70
MOO 58		24-T40N-R6W	1168	441	AMC 247811	71
MOO 59		13,24-T40N-R6W	1168	443	AMC 247812	72
MOO 60		13,24-T40N-R6W	1168	445	AMC 247813	73
MOO 61		13,24-T60N-T6W	1168	447	AMC 247814	74
MOO 62		13,24-T40N-R6W	1168	449	AMC 247815	75
MOO 63		13,24-T40N-R6W	1168	415	AMC 247816	76
MOO 85		13-T40N-R6W	1168	461	AMC 247821	77
MOO 86		13-T40N-R6W	1168	463	AMC 247822	78
MOO 87		13-T40N-R6W	1168	465	AMC 247823	79
MOO 88		13-T40N-R6W	1168	467	AMC 247824	80
MOO 113		13-T40NR-6W	1168	477	AMC 247829	81
MOO 114		13-T40N-R6W	1168	479	AMC 247830	82
MOO 117		12-T40N-R6W	1168	485	AMC 247833	83
MOO 118		12-T40N-R6W	1168	487	AMC 247834	84
MOO 119		12-T40N-R6W	1168	489	AMC 247835	85
MOO 146		12-T40N-R6W	1168	503	AMC 247842	86
MOO 147		12-T40N-R6W	1168	505	AMC 247843	87
MOO 148		12-T40N-R6W	1168	507	AMC 247844	88
MOO 149		12-T40N-R6W	1168	509	AMC 247845	89
MOO 150		7,12-T40NR-6W	1168	511	AMC 247846	90

RECEIVED
 BLM AZ STATE OFFICE
 2013 JUN 21 PM 2:10
 PHOENIX, ARIZONA

SCHEDULE 1
2012-2013 Assessment Year

EFR Arizona Strip LLC

**Unpatented Mining Claims Located in
Coconino County, Arizona**

<u>Claim Name</u>	<u>Location</u>		<u>Recorded</u>		<u>BLM Serial No</u>	<u>Claim Counter</u>
	<u>¼ Sec</u>	<u>Sec-Twp-Rng</u>	<u>Book</u>	<u>Page</u>		
CANYON 64	NE	19-29N-3E	673	573	AMC 22633	1
CANYON 65	NW	20-29N-3E				
	E2	19-29N-3E	673	575	AMC 22634	2
	W2	20-29N-3E				
CANYON 66	SE	19-29N-3E	673	577	AMC 22635	3
	SW	20-29N-3E				
CANYON 74	NW	20-29N-3E	673	593	AMC 22643	4
CANYON 75	W2	20-29N-3E	673	595	AMC 22644	5
CANYON 76	SW	20-29N-3E	673	597	AMC 22645	6
CANYON 84	N2	20-29N-3E	673	613	AMC 22653	7
CANYON 85	ALL	20-29N-3E	673	615	AMC 22654	8
CANYON 86	S2	20-29N-3E	673	617	AMC 22655	9
OTTO 10		13-28N-5E	889	363	AMC 173979	10
OTTO 25		11-28N-5E	889	393	AMC 173994	11
OTTO 27		11-28N-5E	889	397	AMC 173996	12
OTTO 41		13-28N-5E	889	425	AMC 174000	13
OTTO 47		13-28N-5E	1052	270	AMC 244381	14
OTTO 48		13-28N-5E	1052	272	AMC 244382	15
OTTO 50		13,18-28N-5E	1052	276	AMC 244384	16
OTTO 51		13,18-28N-5E	1052	278	AMC 244385	17

TOTAL NO. OF CLAIMS: 17

RECEIVED
BLM AZ STATE OFFICE
2013 JUN 21 PM 2:10
PHOENIX, ARIZONA

WHITE LAND SERVICES, LLC

1051 East Fairway Drive
North Salt Lake, Utah 84054
(801) 294-2474

August 14, 2007

Bureau of Land Management
Arizona State Office
1 North Central Avenue
Phoenix, Arizona 85004
Attn: Contract Representative

AMC 22630
AMC 96296
AMC 101298
AMC 151806
AMC 153075

RE: Claim Owner Name Change for Unpatented Mining Claims
Current: IUC Arizona Strip LLC
New: Denison Arizona Strip LLC
Mohave and Coconino Counties, Arizona

Dear Contract Representative:

Please be advised that there has been a claim owner name change for 36 unpatented mining claims located in Coconino County and Mohave County, Arizona. Such unpatented mining claims are listed on Exhibit A attached hereto. In connection therewith I have enclosed an Affidavit of Name Change for Coconino County and an Affidavit of Name Change for Mohave County which documents have been recorded in their respective County.

Please make the appropriate changes to the BLM mining claim records to reflect said claim owner name change and place a copy of the appropriate Affidavit of Name Change in the respective mining claim file. It is my understanding that the fee for such claim owner name change is \$10.00 per mining claim. Therefore, I have enclosed a check in the amount of \$360.00 (36 mining claims) to cover the cost of this claim owner name change. After making the appropriate changes to the BLM mining records, please return the two Affidavit of Name Change documents to the address set forth above.

Should you have any questions regarding this request, please call me on the number listed above. Thank you for your time and attention to this matter.

Sincerely yours,

WHITE LAND SERVICES, LLC



Stephen L. White
Manager

RECEIVED
B.L.M. AZ STATE OFFICE
2007 AUG 14 A 8:27
PHOENIX, ARIZONA

ENTERED INTO COMPUTER
7/15/08 AB

Claim Owner Name Change

Current: IUC Arizona Strip LLC

New: Denison Arizona Strip LLC

Coconino County

<u>Claim Name</u>	<u>BLM Serial No.</u>	<u>Recording Book/Page</u>	<u>Claim Count</u>
Canyon 64	AMC 22633	673 573	1
Canyon 65	AMC 22634	673 575	2
Canyon 66	AMC 22635	673 577	3
Canyon 74	AMC 22643	673 593	4
Canyon 75	AMC 22644	673 595	5
Canyon 76	AMC 22645	673 597	6
Canyon 84	AMC 22653	673 613	7
Canyon 85	AMC 22654	673 615	8
Canyon 86	AMC 22655	673 617	9

Mohave County

SIN 1279	AMC 96321	601 479	10
SIN 1280	AMC 96322	601 481	11
SIN 1281	AMC 96323	601 483	12
SIN 1282	AMC 96324	601 485	13
SIN 1283	AMC 96325	601 487	14
SIN 1305	AMC 96347	601 531	15
SIN 1306	AMC 96348	601 533	16
SIN 1307	AMC 96349	601 535	17
SIN 1308	AMC 96350	601 537	18
SIN 1309	AMC 96351	601 539	19
KANAB 36	AMC 101333	620 747	20
Amended		1126 619	
KANAB 71	AMC 101366	620 780	21
KANAB 72	AMC 101367	620 781	22
KANAB 73	AMC 101368	620 782	23
KANAB 74	AMC 101369	620 783	24
KANAB 75	AMC 101370	620 784	25
KANAB 76	AMC 101371	620 785	26
PINYON 593	AMC 151888	777 184	27
PINYON 594	AMC 151889	777 187	28
PINYON 595	AMC 151890	777 190	29
PINYON 596	AMC 151891	777 193	30
PINYON 597	AMC 151892	777 196	31
PINYON 637	AMC 153240	780 487	32
PINYON 638	AMC 153241	780 490	33
PINYON 639	AMC 153242	780 493	34
PINYON 640	AMC 153243	780 496	35
PINYON 641	AMC 153244	780 499	36

Total Claims: 36

RECEIVED
B.L.M. AZ STATE OFFICE
2001 AUG 14 A 8:27
PHOENIX, ARIZONA

EXHIBIT "A"

9
WHEN RECORDED RETURN TO:
White Land Services LLC
1051 East Fairway Drive
North Salt Lake, Utah 84054

AFFIDAVIT OF NAME CHANGE

STATE OF ARIZONA)
)ss
COUNTY OF MOHAVE)

HAROLD R. ROBERTS, being duly sworn upon his oath, deposes and states as follows:

1. I am the Executive Vice President, U.S. Operations of Denison Arizona Strip LLC.
2. As evidenced by the documents attached hereto as Exhibit "A" and made a part hereof, the following Limited Liability Company has changed its name as indicated below:

Old Name
IUC Arizona Strip LLC

New Name
Denison Arizona Strip LLC

3. The purpose of this Affidavit of Name Change is to give notice that there has been a name change for the above listed Limited Liability Company and that such Limited Liability Company owns unpatented mining claims more particularly shown on Exhibit "B" attached hereto and made a part hereof.

DATED this 16th day of July, 2007.

FURTHER AFFIANT SAYETH NOT.

X [Signature]
HAROLD R. ROBERTS

RECEIVED
JUL 14 AM 8:30
AZ STATE OFFICE
PHOENIX, ARIZONA

Subscribed, sworn and acknowledged to and by HAROLD R. ROBERTS before me this 16 day of July, 2007.

[Signature]
Notary Public

Residing at: Denison, CO

My commission expires: 10/04/10



PAGE: 1 of 8

FEE: \$-200700000000

B:6887 P:903

OFFICIAL RECORDS
OF MOHAVE COUNTY
JOAN MCCALL
COUNTY RECORDER



07/19/2007 10:19 AM Fee: \$18.00
DOC TYPE: AFF

PAID BY: WHITE LAND SERVICES LLC

APR 30 2007

FILE NO. R-0804320-0

DO NOT WRITE ABOVE THIS LINE, FOR ACC USE ONLY

ARTICLES OF AMENDMENT
OF
FOREIGN LIMITED LIABILITY COMPANY

A Our actual name (or the name under which we originally obtained a certificate of Registration in Arizona) is:

IUC Arizona Strip LLC

We are a(n) Colorado
(State, Province or Country of its organization)

Limited Liability Company authorized to do business in the state of Arizona and now must file Articles of Amendment pursuant A.R.S. § 29-805 because we have changed the following:

☐ B The new name in state of organization is:

Denison Arizona Strip LLC

If the exact name of the foreign LLC is not available for use in this state, then the fictitious name adopted by the manager, member or authorized agent in Arizona is:

(Please submit a copy of the company's resolution adopting the fictitious name)

☐ C Other changes: None

Attached hereto is a certified copy of the foreign limited liability company's amendment, restatement or otherwise of its Articles of Organization filed in its state of organization.

EXECUTED by (signature):

Check one:



Member



Manager



Authorized Agent

Printed Name: DAVID C. FRYDENLUND

If signing on behalf of a company, print company name here

LL-0002
Rev: 10/2006

Arizona Corporation Commission
Corporations Division

EXHIBIT A



PAID

10-25
CK# 1421

RECORDED
B.L.M. AZ STATE OFFICE
2007 AUG 14 4:30
PHOENIX, ARIZONA
RECORDER'S MEMO: Legibility
Questionable For Good Reproduction

905



Colorado Secretary of State
Date and Time: 12/13/2006 08:00 AM
Id Number: 19971044977
Document number: 20061509145

Document processing fee
If document is filed on paper \$125.00
If document is filed electronically \$ 25.00
Fees & forms/cover sheets are subject to change.
To file electronically, access instructions for this form/cover sheet and other information or print copies of filed documents, visit www.sos.state.co.us and select Business Center.
Paper documents must be typewritten or machine printed.

ABOVE SPACE FOR OFFICE USE ONLY

Articles of Amendment

filed pursuant to §7-90-301, et seq. and §7-80-209 of the Colorado Revised Statutes (C.R.S.)

ID number: 19971044977

1. Entity name: IUC ARIZONA STRIP LLC

(If changing the name of the limited liability company, indicate name BEFORE the name change)

2. New Entity name:
(if applicable)

Denison Arizona Strip LLC

3. Use of Restricted Words *(if any of these terms are contained in an entity name, true name of an entity, trade name or trademark stated in this document, mark the applicable box):*

- ☐ "bank" or "trust" or any derivative thereof
☐ "credit union" ☐ "savings and loan"
☐ "insurance", "casualty", "mutual", or "surety"

PHOENIX, ARIZONA

2007 AUG 14 A 8:30

RECEIVED
B.L.M. AZ STATE OFFICE

4. Other amendments, if any, are attached.

5. If the limited liability company's period of duration as amended is less than perpetual, state the date on which the period of duration expires:

(mm/dd/yyyy)

OR

If the limited liability company's period of duration as amended is perpetual, mark this box: ☒

6. (Optional) Delayed effective date:

(mm/dd/yyyy)

Notice:

Causing this document to be delivered to the secretary of state for filing shall constitute the affirmation or acknowledgment of each individual causing such delivery, under penalties of perjury, that the document is the individual's act and deed, or that the individual in good faith believes the document is the act and deed of the person on whose behalf the individual is causing the document to be delivered for filing, taken in conformity with the requirements of part 3 of article 90 of title 7, C.R.S., the constituent documents, and the organic statutes, and that the individual in good faith believes the facts stated in the document are true and the document complies with the requirements of that Part, the constituent documents, and the organic statutes.

RECORDER'S MEMO: Legibility
Questionable For Good Reproduction

904
This perjury notice applies to each individual who causes this document to be delivered to the secretary of state, whether or not such individual is named in the document as one who has caused it to be delivered.

7. Name(s) and address(es) of the individual(s) causing the document to be delivered for filing:

Wiese William A
(Last) (First) (Middle) (Suffix)
1900 Grant St.
(Street name and number or Post Office Box information)
Suite 815
Denver CO 80203
(City) (State) (Postal/Zip Code)
United States
(Country - If not US)
(Province - If applicable)

(The document need not state the true name and address of more than one individual. However, if you wish to state the name and address of any additional individuals causing the document to be delivered for filing, mark this box ☐ and include an attachment stating the name and address of such individuals.)

Disclaimer:

This form, and any related instructions, are not intended to provide legal, business or tax advice, and are offered as a public service without representation or warranty. While this form is believed to satisfy minimum legal requirements as of its revision date, compliance with applicable law, as the same may be amended from time to time, remains the responsibility of the user of this form. Questions should be addressed to the user's attorney.

RECEIVED
B.L.M. AZ STATE OFFICE
2001 AUG 14 A 8:30
PHOENIX, ARIZONA

NOTICE:

This "image" is merely a display of information that was filed electronically. It is not an image that was created by optically scanning a paper document.

No such paper document was filed. Consequently, no copy of a paper document is available regarding this document.

Questions? Contact the Business Division. For contact information, please visit the Secretary of State's web site.

Click the following links to view attachments

Attachment 1
Name change

RECEIVED
B.L.M. AZ STATE OFFICE
2007 AUG 14 A 8:29
PHOENIX, ARIZONA

908

**Amendment to Articles of Organization
for
IUC Arizona Strip LLC (name change to "Denison Arizona Strip LLC")**

The Articles of Organization for IUC Arizona Strip LLC is amended as follows:

The paragraph titled "FIRST" is amended to read in its entirety as follows:

"FIRST: The name of the limited liability company is "Denison Arizona Strip LLC," a Colorado limited liability company (the "Company").

RECEIVED
B.L.M. AZ STATE OFFICE
2007 AUG 14 A 8:29
PHOENIX, ARIZONA

909

OFFICE OF THE SECRETARY OF STATE
OF THE STATE OF COLORADO

CERTIFICATE


I, Mike Coffman, as the Secretary of State of the State of Colorado, hereby certify that,
according to the records of this office,
Denison Arizona Strip LLC

is a
Limited Liability Company

formed or registered on 03/21/1997 under the law of Colorado, has complied with all applicable requirements of this office, and is in good standing with this office. This entity has been assigned entity identification number 19971044977 .

This certificate reflects facts established or disclosed by documents delivered to this office on paper through 07/09/2007 that have been posted, and by documents delivered to this office electronically through 07/13/2007 @ 12:57:30 .

I have affixed hereto the Great Seal of the State of Colorado and duly generated, executed, authenticated, issued, delivered and communicated this official certificate at Denver, Colorado on 07/13/2007 @ 12:57:30 pursuant to and in accordance with applicable law. This certificate is assigned Confirmation Number 6832241 .



Mike Coffman

Secretary of State of the State of Colorado

RECEIVED
B.L.M. AZ STATE OFFICE
2007 AUG 14 A 8:29
PHOENIX, ARIZONA

*****End of Certificate*****

Notice: A certificate issued electronically from the Colorado Secretary of State's Web site is fully and immediately valid and effective. However, as an option, the issuance and validity of a certificate obtained electronically may be established by visiting the Certificate Confirmation Page of the Secretary of State's Web site, <http://www.sos.state.co.us/biz/CertificateSearchCriteria.do> entering the certificate's confirmation number displayed on the certificate, and following the instructions displayed. Confirming the issuance of a certificate is merely optional and is not necessary to the valid and effective issuance of a certificate. For more information, visit our Web site, <http://www.sos.state.co.us/> click Business Center and select "Frequently Asked Questions."

910

**Exhibit B
2006-2007 Assessment Year**

Denison Arizona Strip LLC

**Unpatented Mining Claims Located in
Mohave County, Arizona**

<u>Claim Name</u>	<u>Location</u>		<u>Recorded</u>		<u>BLM Serial No</u>	<u>Claim Counter</u>
	<u>1/4 S</u>	<u>Sec-Twp-Rng</u>	<u>Book</u>	<u>Page</u>		
SIN 1279	NE	22-36N-5W	601	479	AMC 96321	1
SIN 1280	NW	23-36N-5W				
	NE	22-36N-5W	601	481	AMC 96322	2
SIN 1281	NW	23-36N-5W				
	E2	22-36N-5W	601	483	AMC 96323	3
SIN 1282	W2	23-36N-5W				
	SE	22-36N-5W	601	485	AMC 96324	4
SIN 1283	SW	23-36N-5W				
	SE	22-36N-5W	601	487	AMC 96325	5
	SW	23-36N-5W				
SIN 1305	NW	23-36N-5W	601	531	AMC 96347	6
SIN 1306	NW	23-36N-5W	601	533	AMC 96348	7
SIN 1307	W2	23-36N-5W	601	535	AMC 96349	8
SIN 1308	SW	23-36N-5W	601	537	AMC 96350	9
SIN 1309	SW	23-36N-5W	601	539	AMC 96351	10
KANAB 36	SW	17-38N-3W	620	747	AMC 101333	11
	NW	20-38N-3W	Amended 1126	619		12
KANAB 71	SW	17-38N-3W	620	780	AMC 101366	13
KANAB 72	S2	17-38N-3W	620	781	AMC 101367	14
KANAB 73	SW	17-38N-3W	620	782	AMC 101368	15
KANAB 74	S2	17-38N-3W	620	783	AMC 101369	16
KANAB 75	SW	17-38N-3W	620	784	AMC 101370	17
KANAB 76	S2	17-38N-3W	620	785	AMC 101371	18
PINYON 593	SE	17-36N-4W	777	184	AMC 151888	19
PINYON 594	SE	17-36N-4W	777	187	AMC 151889	20
PINYON 595	SE	20-36N-4W	777	190	AMC 151890	21
	SW	21-36N-4W				22
PINYON 596	SE	20-36N-4W	777	193	AMC 151891	23
	SW	21-36N-4W				24
PINYON 597	SE	20-36N-4W	777	196	AMC 151892	25
	SW	21-36N-4W				
PINYON 637	N2	21-36N-4W	780	487	AMC 153240	26
PINYON 638	ALL	21-36N-4W	780	490	AMC 153241	27
PINYON 639	S2	21-36N-4W	780	493	AMC 153242	28

RECEIVED
B.L.M. AZ STATE OFFICE
2007 AUG 14 A 8:29
PHOENIX, ARIZONA

911

<u>Claim Name</u>	<u>Location</u>		<u>Recorded</u>		<u>BLM Serial No</u>	<u>Claim Counter</u>
	<u>¼ S</u>	<u>Sec-Twp-Rng</u>	<u>Book</u>	<u>Page</u>		
PINYON 640	S2	21-36N-4W	780	496	AMC 153243	26
PINYON 641	S2	21-36N-4W	780	499	AMC 153244	27
TOTAL NO. OF CLAIMS: 27						

RECEIVED
B.L.M. AZ STATE OFFICE
2001 AUG 14 A 8:29
PHOENIX, ARIZONA

WHEN RECORDED RETURN TO:
White Land Services LLC
1051 East Fairway Drive
North Salt Lake, Utah 84054

AFFIDAVIT OF NAME CHANGE

STATE OF ARIZONA)
)ss
COUNTY OF COCONINO)

HAROLD R. ROBERTS, being duly sworn upon his oath, deposes and states as follows:

1. I am the Executive Vice President, U.S. Operations of Denison Arizona Strip LLC.
2. As evidenced by the documents attached hereto as Exhibit "A" and made a part hereof, the following Limited Liability Company has changed its name as indicated below:

Old Name
IUC Arizona Strip LLC

New Name
Denison Arizona Strip LLC

3. The purpose of this Affidavit of Name Change is to give notice that there has been a name change for the above listed Limited Liability Company and that such Limited Liability Company owns unpatented mining claims more particularly shown on Exhibit "B" attached hereto and made a part hereof.

DATED this 16th day of July, 2007.

FURTHER AFFIANT SAYETH NOT.

X [Signature]
HAROLD R. ROBERTS

Subscribed, sworn and acknowledged to and by HAROLD R. ROBERTS before me this 16 day of July, 2007.

[Signature]
Notary Public

Residing at: Denver, CO

My commission expires: 10/04/10

PHOENIX, ARIZONA

2007 AUG 14 8:29

RECEIVED
B.L.M. AZ STATE OFFICE

AZ CORPORATION COMMISSION
FILED

APR 30 2007

FILE NO. R-0804320-0

DO NOT WRITE ABOVE THIS LINE, FOR ACC USE ONLY

ARTICLES OF AMENDMENT
OF
FOREIGN LIMITED LIABILITY COMPANY

A Our actual name (or the name under which we originally obtained a certificate of Registration in Arizona) is:

IUC Arizona Strip LLC

We are a(n)

Colorado

(State, Province or Country of its organization) Limited Liability Company authorized to do business in the state of Arizona and now must file Articles of Amendment pursuant A.R.S. § 29-805 because we have changed the following:

☐ B The new name in state of organization is:

Denison Arizona Strip LLC

If the exact name of the foreign LLC is not available for use in this state, then the fictitious name adopted by the manager, member or authorized agent in Arizona is:

(Please submit a copy of the company's resolution adopting the fictitious name)

☐ C Other changes: None

Attached hereto is a certified copy of the foreign limited liability company's amendment, restatement or otherwise of its Articles of Organization filed in its state of organization

EXECUTED by (signature):

Check one:

☐ Member

☒ Manager

☐ Authorized Agent

Printed Name: DAVID C. FRYDENLUND

If signing on behalf of a company, print company name here

LL-0002
Rev. 10/2006

Arizona Corporation Commission
Corporations Division

EXHIBIT A



PAID

95-25

CK# 1121

RECEIVED
B.L.M. AZ STATE OFFICE

PHOENIX ARIZONA

2007 AUG 14 A 8:29

Paper documents must be typewritten or machine printed.

\$125.00
\$ 25.00

Colorado Secretary of State
Date and Time: 12/13/2006 08:00 AM
Id Number: 19971044977
Document number: 20061509145

ABOVE SPACE FOR OFFICE USE ONLY

Articles of Amendment
filed pursuant to §7-90-301, et seq. and §7-80-209 of the Colorado Revised Statutes (C.R.S.)

19971044977

IUC ARIZONA STRIP LLC

(If changing the name of the limited liability company, indicate name BEFORE the name change)

Denison Arizona Strip LLC

☐ "bank" or "trust" or any derivative thereof
☐ "credit union" ☐ "savings and loan"
☐ "insurance", "casualty", "mutual", or "surety"

PHOENIX, ARIZONA

2007 AUG 14 A 8:28

RECEIVED
B.L.M. AZ STATE OFFICE

5. If the limited liability company's period of duration as amended is less than perpetual, state the date on which the period of duration expires:

OR

If the limited liability company's period of duration as amended is perpetual, mark this box:

6. (Optional) Delayed effective date:

(mm/dd/yyyy)

Notice:

Causing this document to be delivered to the secretary of state for filing shall constitute the affirmation or acknowledgment of each individual causing such delivery, under penalties of perjury, that the document is the individual's act and deed, or that the individual in good faith believes the document is the act and deed of the person on whose behalf the individual is causing the document to be delivered for filing, taken in conformity with the requirements of part 3 of article 90 of title 7, C.R.S., the constituent documents, and the organic statutes, and that the individual in good faith believes the facts stated in the document are true and the document complies with the requirements of that Part, the constituent documents, and the organic statutes.

This perjury notice applies to each individual who causes this document to be delivered to the secretary of state, whether or not such individual is named in the document as one who has caused it to be delivered.

7. Name(s) and address(es) of the individual(s) causing the document to be delivered for filing:

Wiese William A
(Last) (First) (Middle) (Suffix)
1900 Grant St.
(Street name and number or Post Office Box Information)
Suite 815
Denver CO 80203
(City) (State) (Postal/Zip Code)
United States
(Country - if not US)
(Province - if applicable)

(The document need not state the true name and address of more than one individual. However, if you wish to state the name and address of any additional individuals causing the document to be delivered for filing, mark this box ☐ and include an attachment stating the name and address of such individuals.)

Disclaimer:

This form, and any related instructions, are not intended to provide legal, business or tax advice, and are offered as a public service without representation or warranty. While this form is believed to satisfy minimum legal requirements as of its revision date, compliance with applicable law, as the same may be amended from time to time, remains the responsibility of the user of this form. Questions should be addressed to the user's attorney.

RECEIVED
B.L.M. AZ STATE OFFICE
2001 AUG 14 A 8:28
PHOENIX, ARIZONA

NOTICE:

This "image" is merely a display of information that was filed electronically. It is not an image that was created by optically scanning a paper document.

No such paper document was filed. Consequently, no copy of a paper document is available regarding this document.

Questions? Contact the Business Division. For contact information, please visit the Secretary of State's web site.

Click the following links to view attachments

Attachment 1
Name change

RECEIVED
B.L.M. AZ STATE OFFICE
2001 AUG 14 A 8:28
PHOENIX, ARIZONA

**Amendment to Articles of Organization
for
IUC Arizona Strip LLC (name change to "Denison Arizona Strip LLC")**

The Articles of Organization for IUC Arizona Strip LLC is amended as follows:

The paragraph titled "FIRST" is amended to read in its entirety as follows:

"FIRST: The name of the limited liability company is "Denison Arizona Strip LLC," a Colorado limited liability company (the "Company").

RECEIVED
B.L.M. AZ STATE OFFICE
2007 AUG 14 A 8:28
PHOENIX, ARIZONA

OFFICE OF THE SECRETARY OF STATE
OF THE STATE OF COLORADO

CERTIFICATE

I, Mike Coffman, as the Secretary of State of the State of Colorado, hereby certify that,
according to the records of this office,

Denison Arizona Strip LLC

is a
Limited Liability Company

formed or registered on 03/21/1997 under the law of Colorado, has complied with all applicable
requirements of this office, and is in good standing with this office. This entity has been
assigned entity identification number 19971044977 .

This certificate reflects facts established or disclosed by documents delivered to this office on
paper through 07/09/2007 that have been posted, and by documents delivered to this office
electronically through 07/13/2007 @ 12:57:30 .

I have affixed hereto the Great Seal of the State of Colorado and duly generated, executed,
authenticated, issued, delivered and communicated this official certificate at Denver, Colorado
on 07/13/2007 @ 12:57:30 pursuant to and in accordance with applicable law. This certificate is
assigned Confirmation Number 6832241 .



Mike Coffman

Secretary of State of the State of Colorado

RECEIVED
B.L.M. AZ STATE OFFICE
2007 AUG 14 A 8:28
PHOENIX, ARIZONA

*****End of Certificate*****

Notice: A certificate issued electronically from the Colorado Secretary of State's Web site is fully and immediately valid and effective. However, as an option, the issuance and validity of a certificate obtained electronically may be established by visiting the Certificate Confirmation Page of the Secretary of State's Web site, <http://www.sos.state.co.us/bi/CertificateSearchCriteria.do> entering the certificate's confirmation number displayed on the certificate, and following the instructions displayed. Confirming the issuance of a certificate is merely optional and is not necessary to the valid and effective issuance of a certificate. For more information, visit our Web site, <http://www.sos.state.co.us> click Business Center and select "Frequently Asked Questions."

**Exhibit B
2006-2007 Assessment Year**

Denison Arizona Strip LLC

**Unpatented Mining Claims Located in
Coconino County, Arizona**

<u>Claim Name</u>	<u>Location</u>		<u>Recorded</u>		<u>BLM Serial No</u>	<u>Claim Counter</u>
	<u>¼ Sec</u>	<u>Sec-Twp-Rng</u>	<u>Book</u>	<u>Page</u>		
CANYON 64	NE	19-29N-3E	673	573	AMC 22633	1
CANYON 65	NW	20-29N-3E				
	E2	19-29N-3E	673	575	AMC 22634	2
CANYON 66	W2	20-29N-3E				
	SE	19-29N-3E	673	577	AMC 22635	3
CANYON 74	SW	20-29N-3E				
CANYON 75	NW	20-29N-3E	673	593	AMC 22643	4
CANYON 76	W2	20-29N-3E	673	595	AMC 22644	5
	SW	20-29N-3E	673	597	AMC 22645	6
CANYON 84	N2	20-29N-3E	673	613	AMC 22653	7
CANYON 85	ALL	20-29N-3E	673	615	AMC 22654	8
CANYON 86	S2	20-29N-3E	673	617	AMC 22655	9

TOTAL NO. OF CLAIMS: 9

RECEIVED
B.L.M. AZ STATE OFFICE
2007 AUG 14 A 8:28
PHOENIX, ARIZONA

United States Department of the Interior
Bureau of Land Management
BUSINESS & SUPPORT SVCS DIV
ONE N CENTRAL AVE SUITE 800
PHOENIX, AZ 85004 -4427
Phone: (602) 417-9200

Receipt

No:

1545771

Transaction #: 1597154

Date of Transaction: 08/16/2007

CUSTOMER: WHITE LAND SERVICES, LLC
1051 E FAIRWAY DRIVE
NORTH SALT LAKE, UT 84054

LINE #	QTY	DESCRIPTION	REMARKS	UNIT PRICE	TOTAL
1	1.00	LOCATABLE MINERALS / MINING CLAIMS-NOT NEW-UNADJUD, ONE AUTH NO. ONLY / MINING CLAIM MONEY RECEIVED (455) CASES: AMC22633/\$360.00	TRF (36)	- n/a -	360.00
TOTAL:					\$360.00

PAYMENT INFORMATION					
1	AMOUNT:	\$360.00		POSTMARKED:	8/9/07 0:00
	TYPE:	CHECK		RECEIVED:	08/14/2007
	CHECK NO:	27551			
	NAME:	DENISON MINES USA CORP 1050 - 17TH STREET SUITE 950 DENVER CO 80262			

REMARKS

This receipt was generated by the automated BLM Collections and Billing System and is a paper representation of a portion of the official electronic record contained therein.

151806

SERIAL NO: AMC151888

CLAIM NAME: PINYON NO.593

CASE TYPE: 384101

9/25/97

IUC EXPLORATION LLC 1050 17TH ST #950 DENVER ,CO 80265
OWNER36 N 4 W GILA-SALT R. 020 NE MOHAVE AZ
DISTRICT ARIZ STRIP
36 N 4 W GILA-SALT R. 021 NW MOHAVE AZ
DISTRICT GILA-SALT RNOV 06,1981 403 LOCATION DATE
JAN 21,1982 395 RECORDATION DATE
AUG 25,1997 482 RENTAL/MAINTENANCE FEE 1998
AUG 25,1997 113 ADDITIONAL INFO RECEIVED RECEIPT 2372545
MAY 09,1997 396 TRF OF INTEREST FILED ENERGY FUELS LTD
MAR 06,1997 170 ADDRESS CHANGE FILED ENERGY FUELS LTD
AUG 19,1996 113 ADDITIONAL INFO RECEIVED RECEIPT 2228337
AUG 16,1996 482 RENTAL/MAINTENANCE FEE 1997
AUG 18,1995 482 RENTAL/MAINTENANCE FEE 1996
AUG 18,1995 113 ADDITIONAL INFO RECEIVED RECEIPT 2147652
AUG 15,1994 482 RENTAL/MAINTENANCE FEE 1995
AUG 15,1994 113 ADDITIONAL INFO RECEIVED RECEIPT 2062125
AUG 23,1993 482 RENTAL/MAINTENANCE FEE 1994
AUG 23,1993 482 RENTAL/MAINTENANCE FEE 1993;RECEIPT 2044396
DEC 14,1992 480 EVID OF ASSMT FILED 1992
JUL 09,1986 669 LAND STATUS CHECKED
JAN 21,1982 501 ACCT ADV IN LEAD FILE 151806

9/25/97

SERIAL NO: AMC151889 CLAIM NAME: PINYON NO.594 CASE TYPE: 384101

IUC EXPLORATION LLC 1050 17TH ST #950 DENVER ,CO 80265
OWNER

36 N 4 W GILA-SALT R. 020 NE SE MOHAVE AZ
DISTRICT ARIZ STRIP
36 N 4 W GILA-SALT R. 021 NW SW MOHAVE AZ
DISTRICT GILA-SALT R

NOV 06,1981 403 LOCATION DATE
JAN 21,1982 395 RECORDATION DATE
AUG 25,1997 482 RENTAL/MAINTENANCE FEE 1998
AUG 25,1997 113 ADDITIONAL INFO RECEIVED RECEIPT 2372545
MAY 09,1997 396 TRF OF INTEREST FILED ENERGY FUELS LTD
MAR 06,1997 170 ADDRESS CHANGE FILED ENERGY FUELS LTD
AUG 19,1996 113 ADDITIONAL INFO RECEIVED RECEIPT 2228337
AUG 16,1996 482 RENTAL/MAINTENANCE FEE 1997
AUG 18,1995 482 RENTAL/MAINTENANCE FEE 1996
AUG 18,1995 113 ADDITIONAL INFO RECEIVED RECEIPT 2147652
AUG 15,1994 482 RENTAL/MAINTENANCE FEE 1995
AUG 15,1994 113 ADDITIONAL INFO RECEIVED RECEIPT 2062125
AUG 23,1993 482 RENTAL/MAINTENANCE FEE 1994
AUG 23,1993 482 RENTAL/MAINTENANCE FEE 1993;RECEIPT 2044396
DEC 14,1992 480 EVID OF ASSMT FILED 1992
JUL 09,1986 669 LAND STATUS CHECKED
JAN 21,1982 501 ACCT ADV IN LEAD FILE 151806

SERIAL NO: AMC151890

CLAIM NAME: PINYON NO.595

CASE TYPE: 384101

9/25/97

IUC EXPLORATION LLC 1050 17TH ST #950 DENVER ,CO 80265
OWNER

36 N 4 W GILA-SALT R. 020 SE MOHAVE AZ
DISTRICT ARIZ STRIP
36 N 4 W GILA-SALT R. 021 SW MOHAVE AZ
DISTRICT GILA-SALT R

NOV 06,1981 403 LOCATION DATE
JAN 21,1982 395 RECORDATION DATE
AUG 25,1997 482 RENTAL/MAINTENANCE FEE 1993
AUG 25,1997 113 ADDITIONAL INFO RECEIVED RECEIPT 2372545
MAY 09,1997 396 TRF OF INTEREST FILED ENERGY FUELS LTD
MAR 06,1997 170 ADDRESS CHANGE FILED ENERGY FUELS LTD
AUG 19,1996 113 ADDITIONAL INFO RECEIVED RECEIPT 2228337
AUG 16,1996 482 RENTAL/MAINTENANCE FEE 1997
AUG 18,1995 482 RENTAL/MAINTENANCE FEE 1996
AUG 18,1995 113 ADDITIONAL INFO RECEIVED RECEIPT 2147652
AUG 15,1994 482 RENTAL/MAINTENANCE FEE 1995
AUG 15,1994 113 ADDITIONAL INFO RECEIVED RECEIPT 2062125
AUG 23,1993 482 RENTAL/MAINTENANCE FEE 1994
AUG 23,1993 482 RENTAL/MAINTENANCE FEE 1993;RECEIPT 2044396
DEC 14,1992 480 EVID OF ASSMT FILED 1992
JUL 09,1986 669 LAND STATUS CHECKED
JAN 10,1986 515 3809 OPERATIONS-APPROVED
JAN 21,1982 501 ACCT ADV IN LEAD FILE 151806

SERIAL NO: AMC151891

CLAIM NAME: PINYON NO.596

CASE TYPE: 384101

9/25/97

IUC EXPLORATION LLC 1050 17TH ST #950 DENVER ,CO 80265
OWNER

36 N 4 W GILA-SALT R. 020 SE MOHAVE AZ
DISTRICT ARIZ STRIP
36 N 4 W GILA-SALT R. 021 SW MOHAVE AZ
DISTRICT GILA-SALT R

NOV 06,1981 403 LOCATION DATE
JAN 21,1982 395 RECORDATION DATE
AUG 25,1997 482 RENTAL/MAINTENANCE FEE 1998
AUG 25,1997 113 ADDITIONAL INFO RECEIVED RECEIPT 2372545
MAY 09,1997 396 TRF OF INTEREST FILED ENERGY FUELS LTD
MAR 06,1997 170 ADDRESS CHANGE FILED ENERGY FUELS LTD
AUG 19,1996 113 ADDITIONAL INFO RECEIVED RECEIPT 2228337
AUG 16,1996 482 RENTAL/MAINTENANCE FEE 1997
AUG 18,1995 482 RENTAL/MAINTENANCE FEE 1996
AUG 18,1995 113 ADDITIONAL INFO RECEIVED RECEIPT 2147652
AUG 15,1994 482 RENTAL/MAINTENANCE FEE 1995
AUG 15,1994 113 ADDITIONAL INFO RECEIVED RECEIPT 2062125
AUG 23,1993 482 RENTAL/MAINTENANCE FEE 1994
AUG 23,1993 482 RENTAL/MAINTENANCE FEE 1993;RECEIPT 2044396
DEC 14,1992 480 EVID OF ASSMT FILED 1992
JUL 09,1986 669 LAND STATUS CHECKED
JAN 10,1986 515 3809 OPERATIONS-APPROVED
JAN 21,1982 501 ACCT ADV IN LEAD FILE 151806

151 806

SERIAL NO: AMC151892

CLAIM NAME: PINYON NO.597

CASE TYPE: 384101

9/25/97

IUC EXPLORATION LLC 1050 17TH ST #950
OWNER

DENVER

,CO 80265

36 N 4 W GILA-SALT R. 020
DISTRICT ARIZ STRIP

SE MOHAVE

AZ

36 N 4 W GILA-SALT R. 021
DISTRICT GILA-SALT R

SW MOHAVE

AZ

NOV 06,1981	403	LOCATION DATE	
JAN 21,1982	395	RECORDATION DATE	
AUG 25,1997	482	RENTAL/MAINTENANCE FEE	1998
AUG 25,1997	113	ADDITIONAL INFO RECEIVED	RECEIPT 2372545
MAY 09,1997	396	TRF OF INTEREST FILED	ENERGY FUELS LTD
MAR 06,1997	170	ADDRESS CHANGE FILED	ENERGY FUELS LTD
AUG 19,1996	113	ADDITIONAL INFO RECEIVED	RECEIPT 2228337
AUG 16,1996	482	RENTAL/MAINTENANCE FEE	1997
AUG 18,1995	482	RENTAL/MAINTENANCE FEE	1996
AUG 18,1995	113	ADDITIONAL INFO RECEIVED	RECEIPT 2147652
AUG 15,1994	482	RENTAL/MAINTENANCE FEE	1995
AUG 15,1994	113	ADDITIONAL INFO RECEIVED	RECEIPT 2062125
AUG 23,1993	482	RENTAL/MAINTENANCE FEE	1994
AUG 23,1993	482	RENTAL/MAINTENANCE FEE	1993;RECEIPT 2044396
DEC 14,1992	480	EVID OF ASSMT FILED	1992
JUL 09,1986	669	LAND STATUS CHECKED	
JAN 10,1986	515	3809 OPERATIONS-APPROVED	
JAN 21,1982	501	ACCT ADV IN LEAD FILE	151806

NOTICE!!

These documents have been scanned!

Do not place un-scanned documents beneath this notice!

Do not remove this notice from this file!

GPO Jacket No. 560-102
Print Order 61540
Rise Business Services, LLC
Job=AZ15 8/14/2019



Box Number= AZ15216



Claim Begin-End: AMC151806-AMC151950

6 Location Notices-Amendments and Supporting Documents



AZ15216-5

AMC148676-AMC153075

**NO
DOCUMENTS
FOUND**

NO DOCUMENTS FOUND
NO DOCUMENTS FOUND